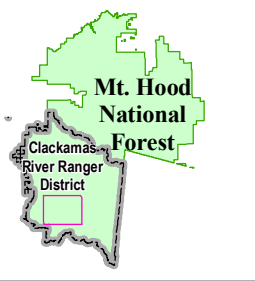


R. 5 E.

R. 6 E.

R. 7 E.

Proposed Action
Road Decommissioning
Happy Creek Collawash River
Clackamas River Ranger District
Mt. Hood National Forest



Proposed Action

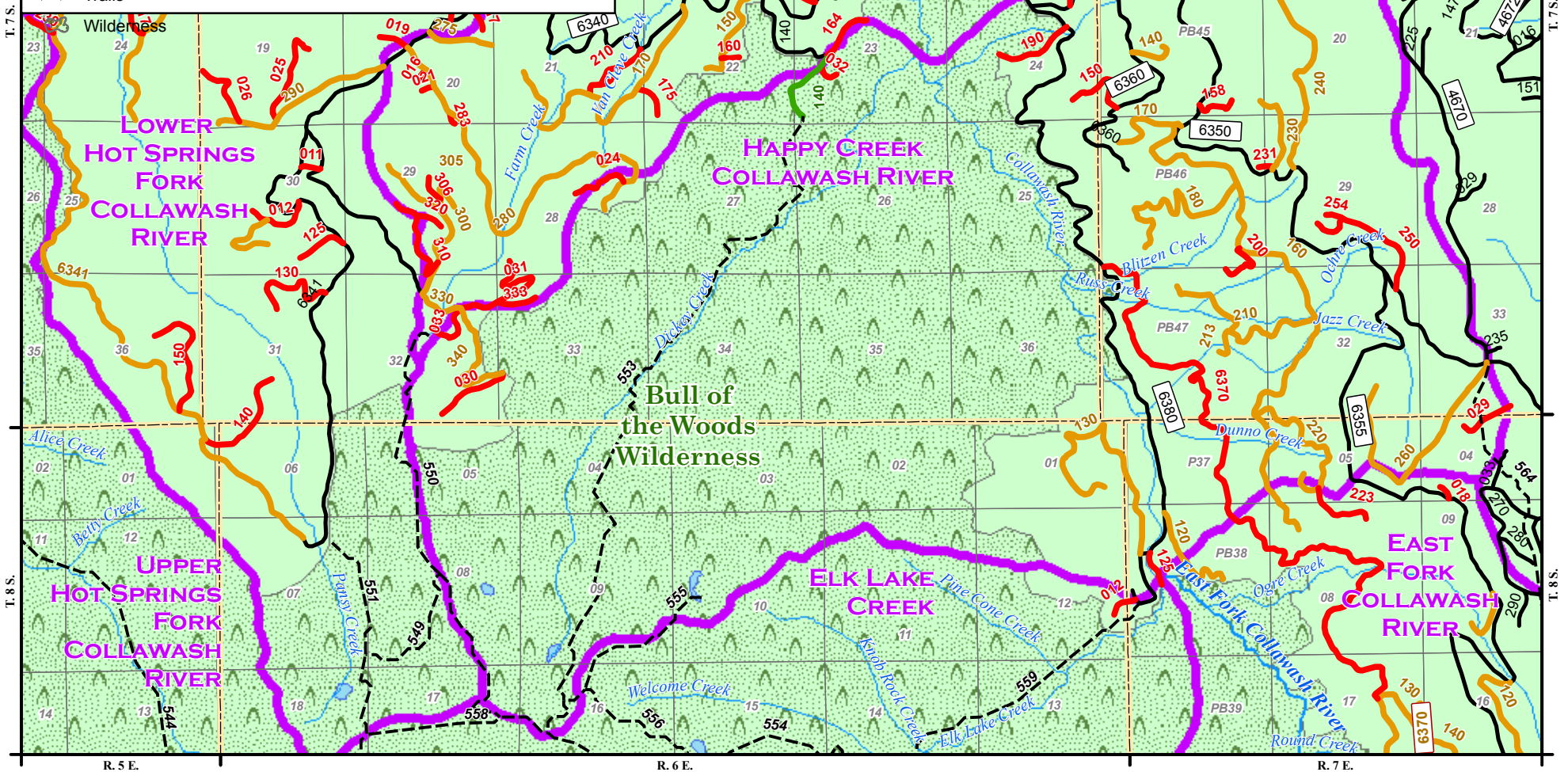
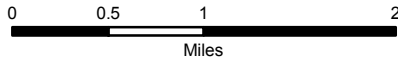
- Decommission
- Decommission with Delay (5-10 yrs.)
- Convert Road to Trail

Hydrography

- Key Subwatersheds
- Lakes, Ponds, Wetlands
- Creeks
- Rivers

US Forest Service

- Forest Service Ownership
- Forest Roads
- Trails



R. 5 E.

R. 6 E.

R. 7 E.