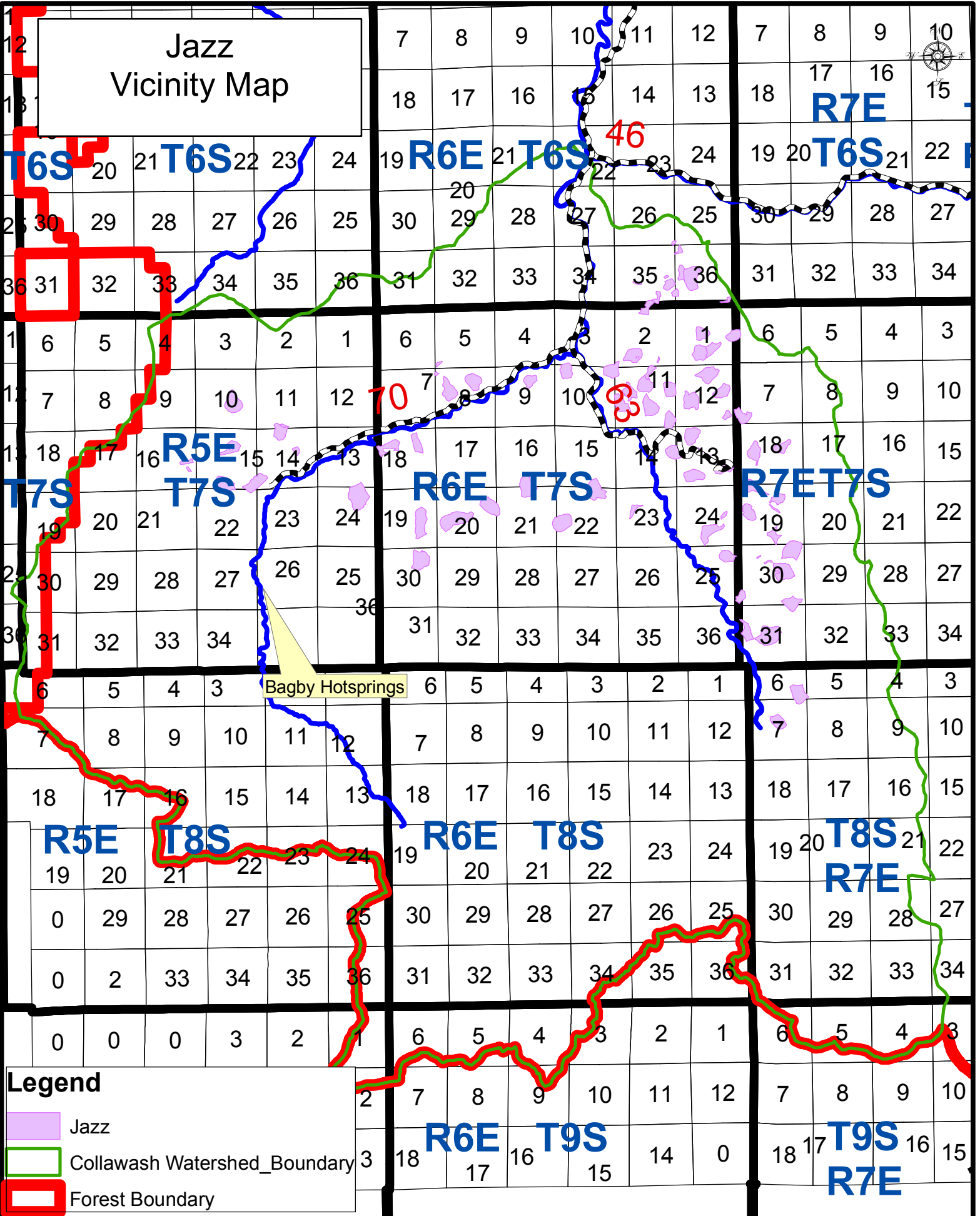


Table of Contents for Appendix A Maps

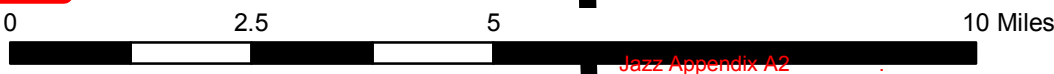
A2	Vicinity – Township & Range, Sections, Forest Boundary, Watershed Boundary
A3-5	Watersheds – Key Watersheds, Special Emphasis Watersheds, Riparian Reserves, Drainages
A6-8	Northern Spotted Owl - Late-Successional Reserves, Critical Habitat, Home Ranges
A9-11	Earthflow – High and Moderate Risk Earthflows
A12-14	Recreation & Scenery – Viewshed, Wild and Scenic Rivers, Wilderness
A15-17	Deer & Elk – Winter Range
A18 to end	Unit Maps – Units, Unit Numbers, Roads, Road Numbers, Temporary Roads, Streams, Contour Lines

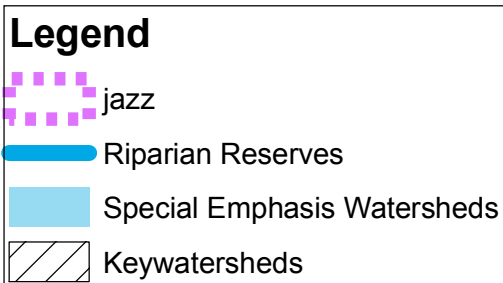
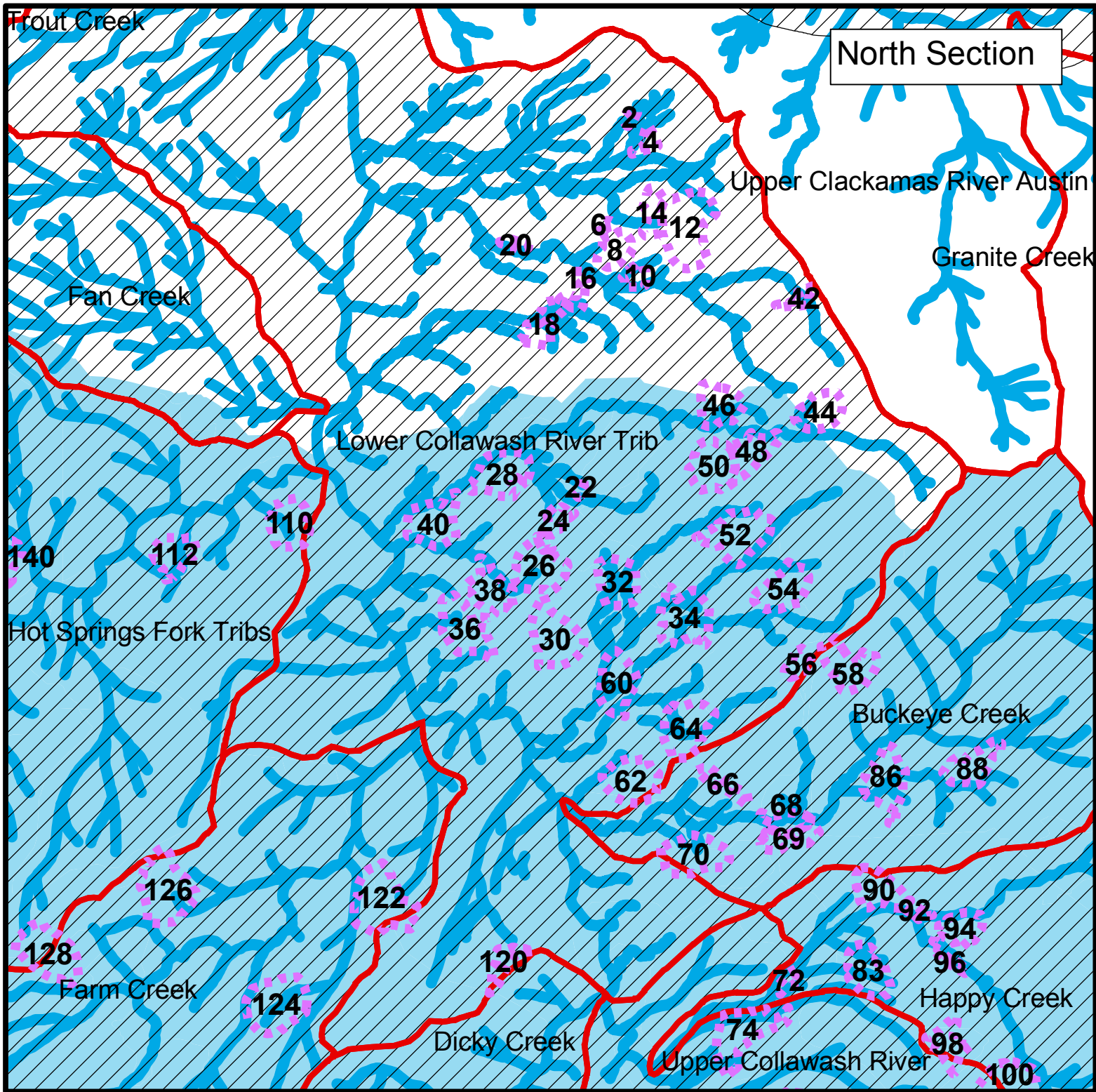
Jazz Vicinity Map




Legend

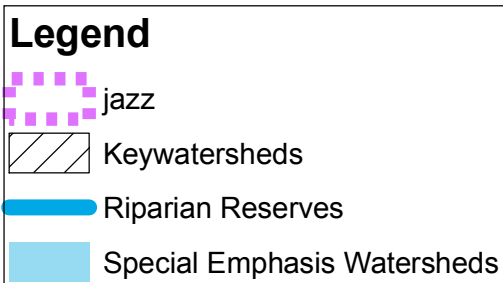
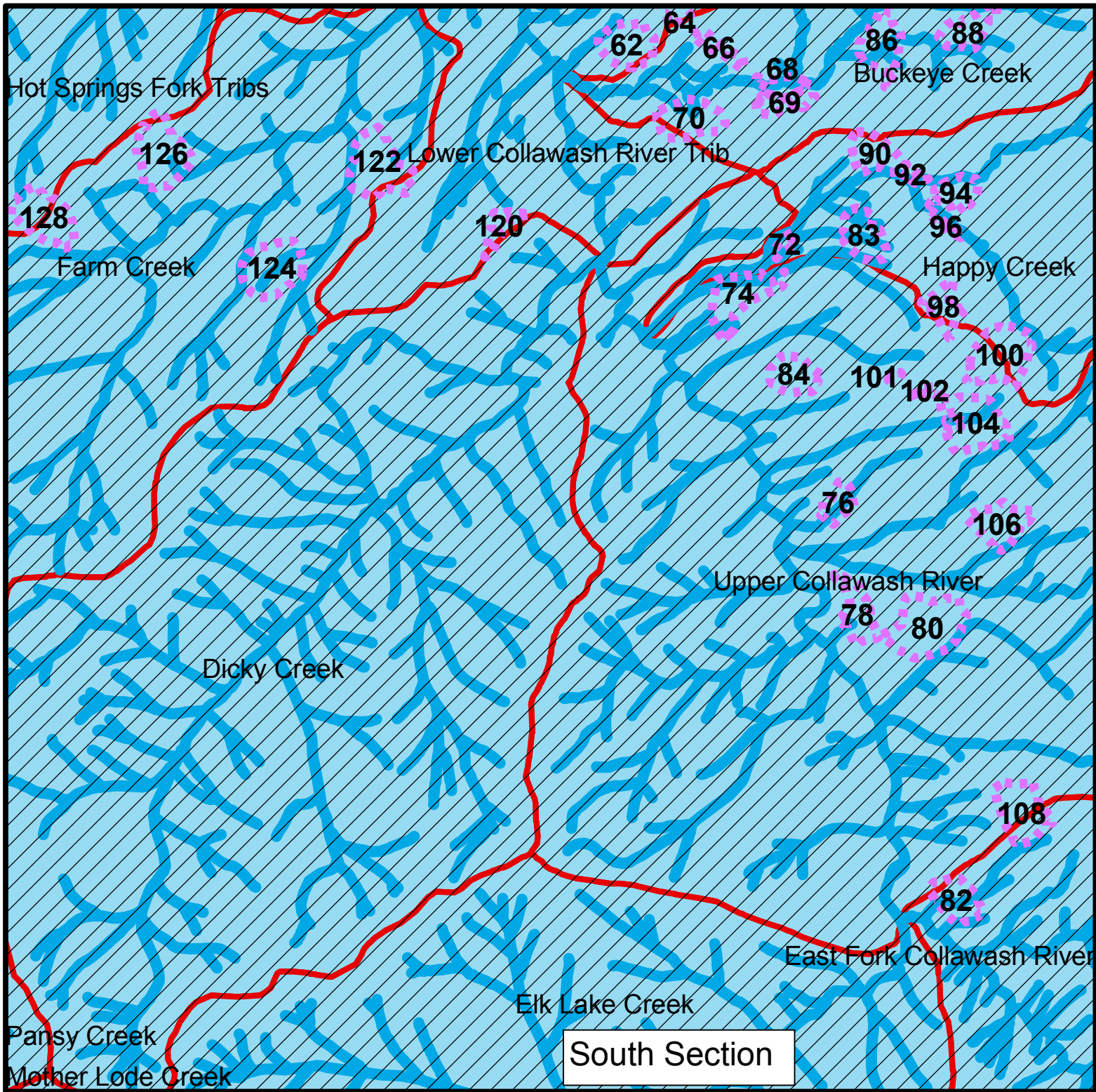
- Jazz
- Collawash Watershed_Boundary
- Forest Boundary







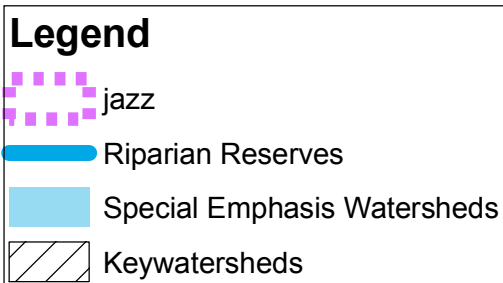
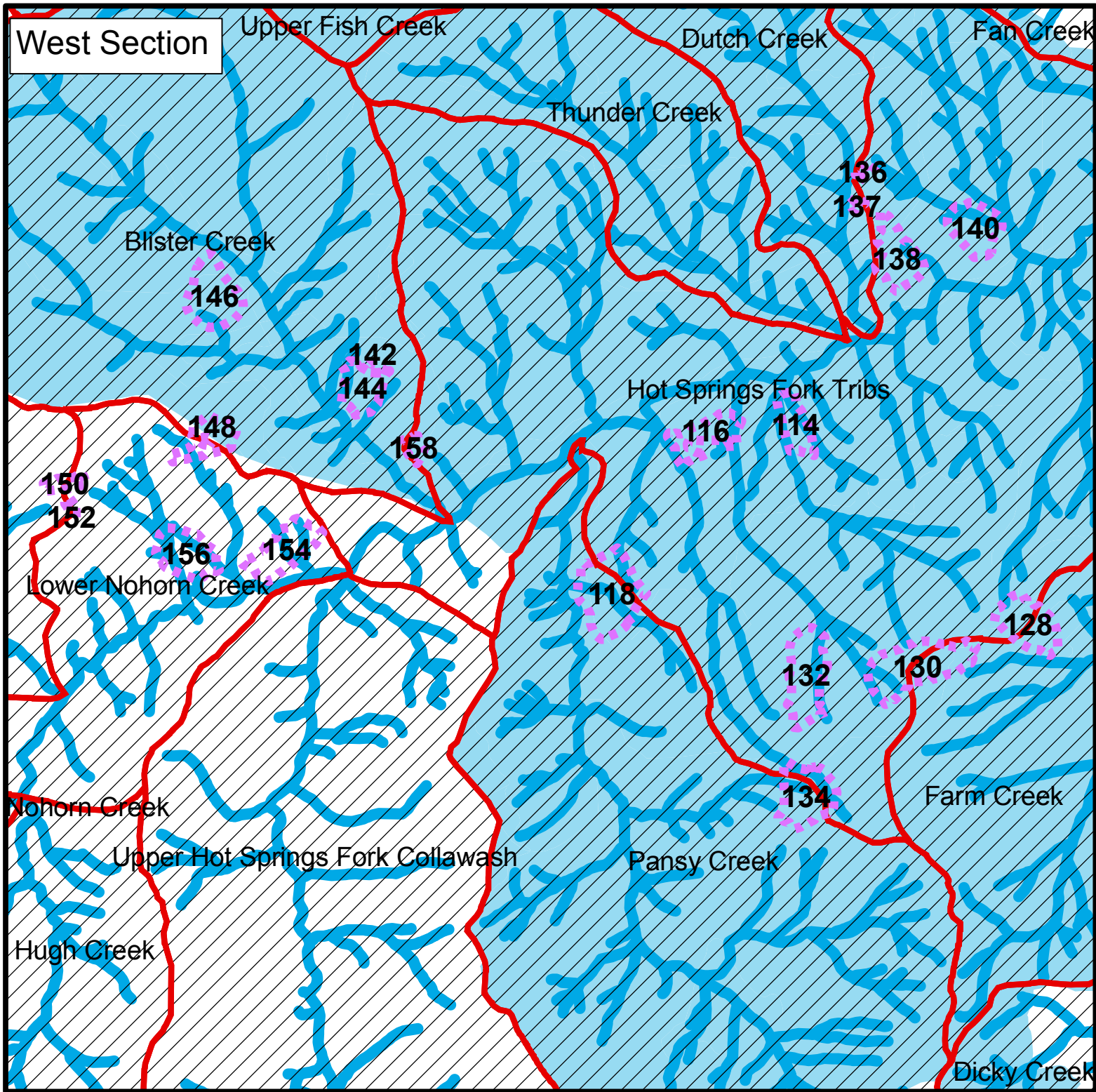
Jazz
Watershed

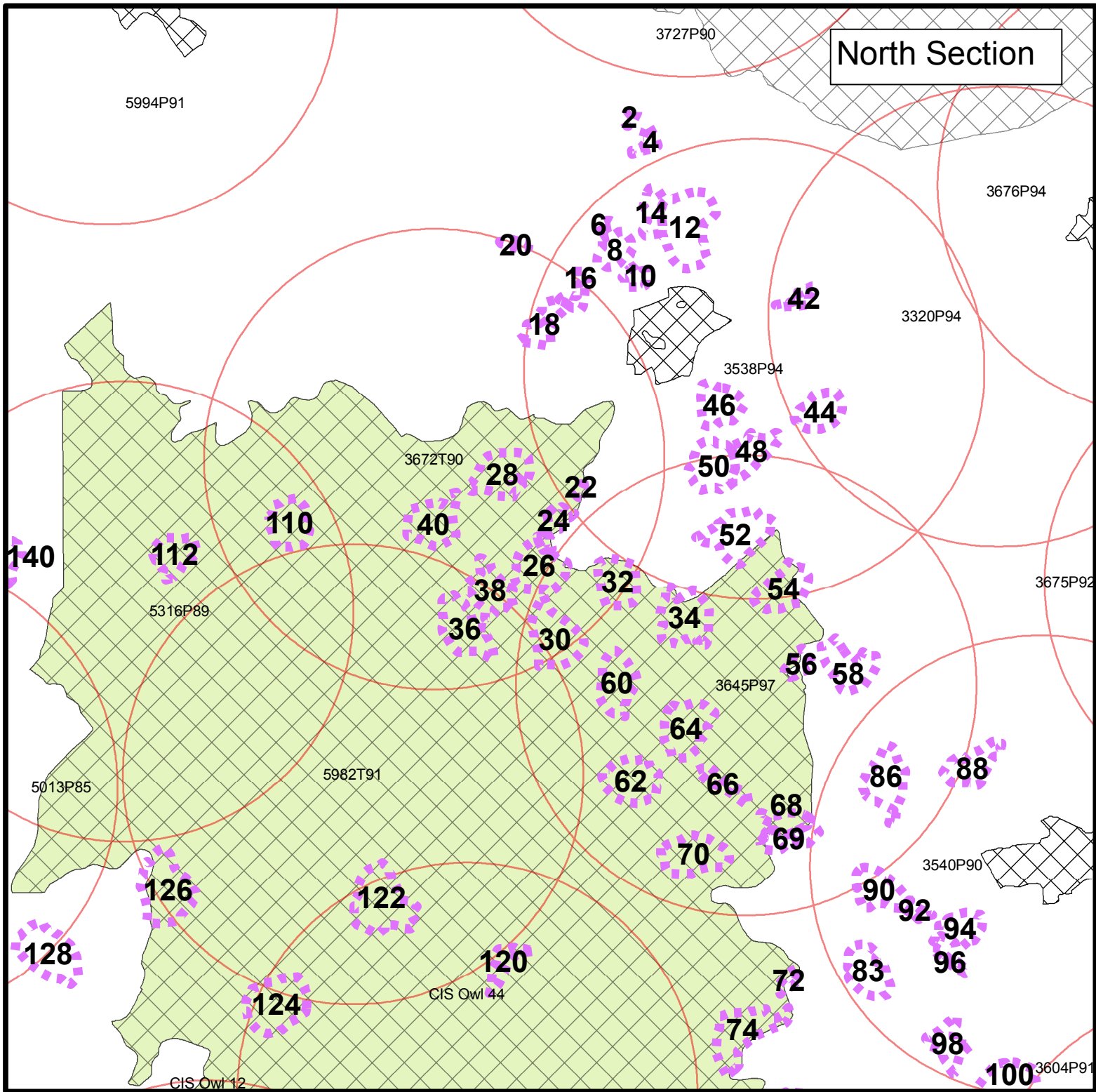




Jazz Watershed






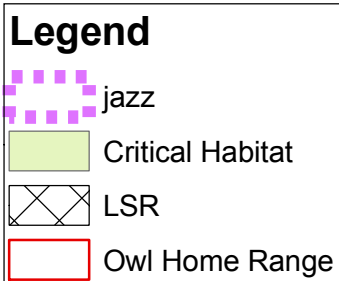
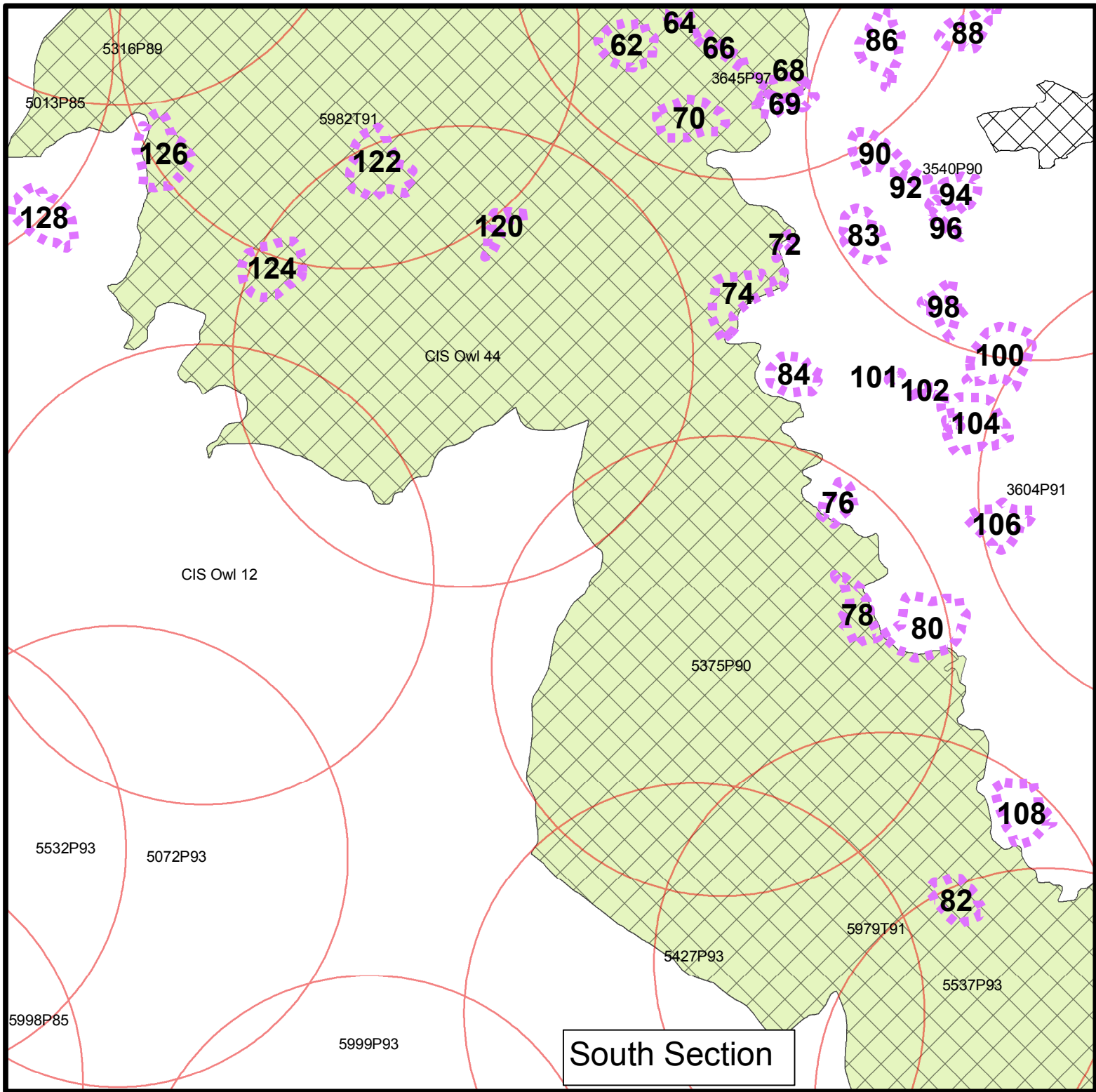


Legend


- jazz
- Critical Habitat
- LSR
- Owl Home Range

Jazz
Northern Spotted Owl

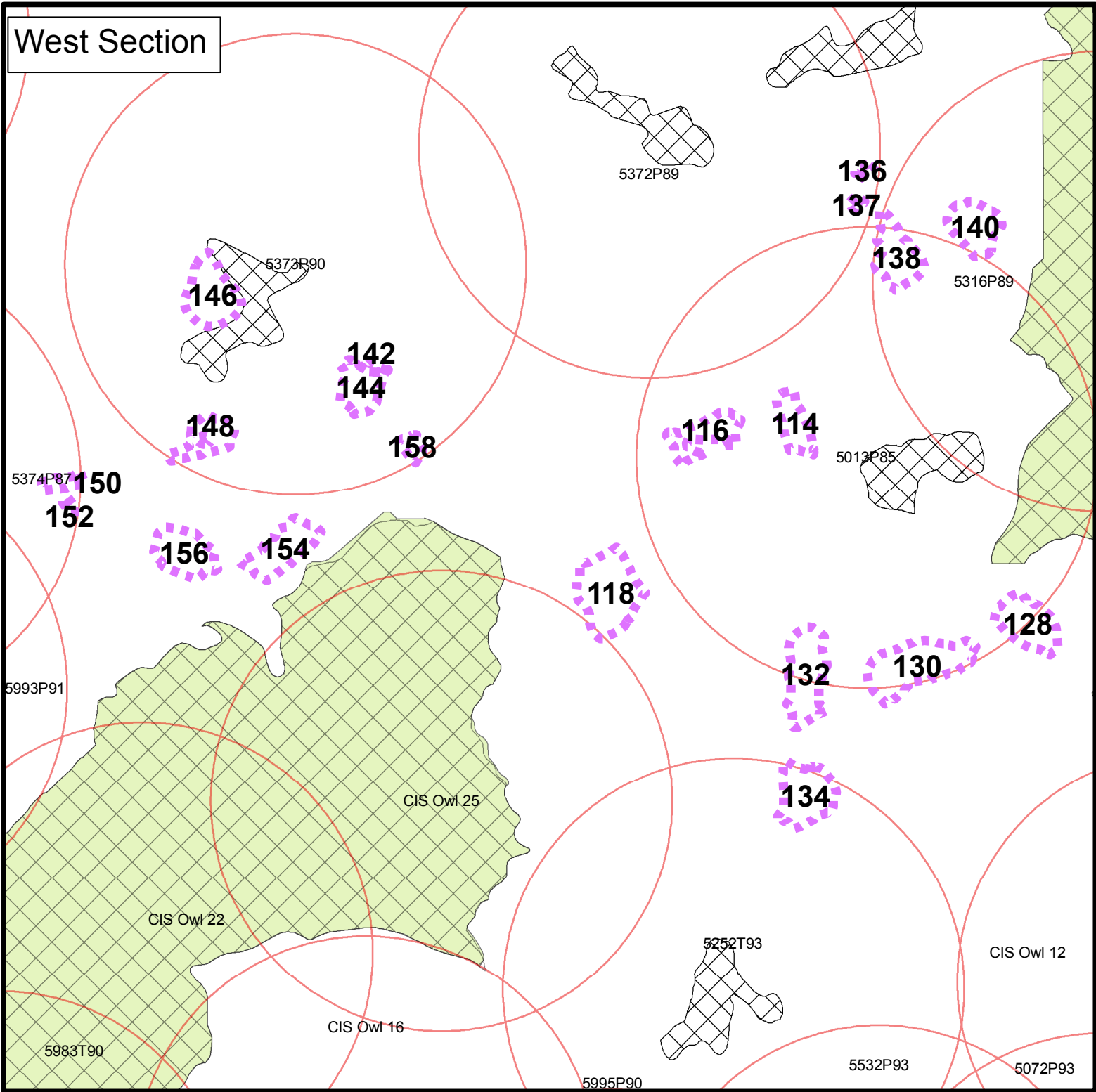








**Jazz
Northern Spotted Owl**




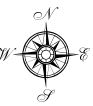
West Section



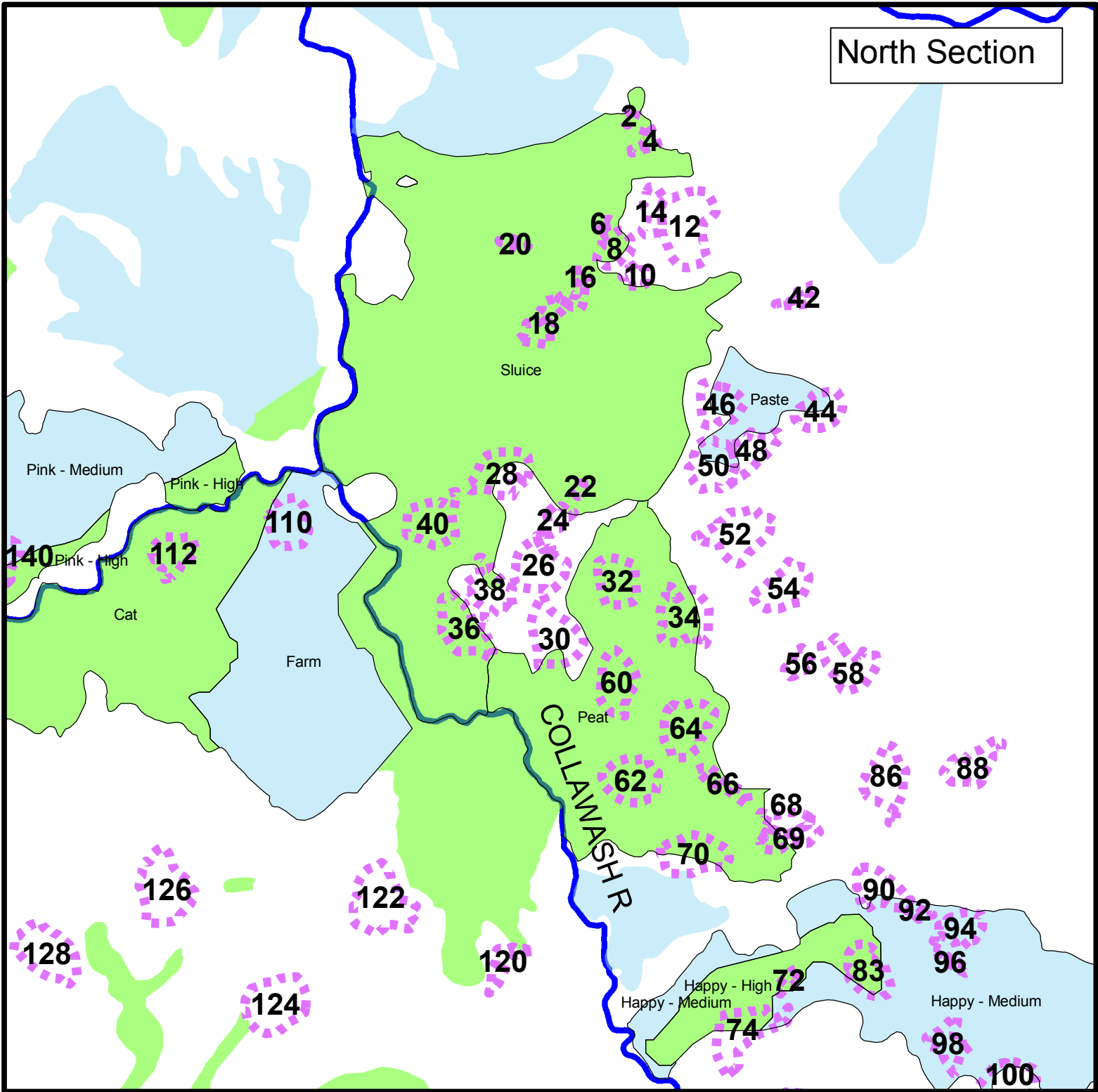
Legend

-  jazz
-  Critical Habitat
-  LSR
-  Owl Home Range

Jazz
Northern Spotted Owl




North Section

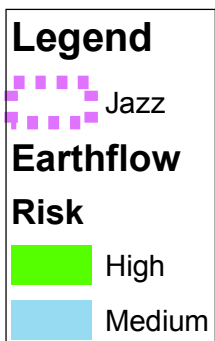
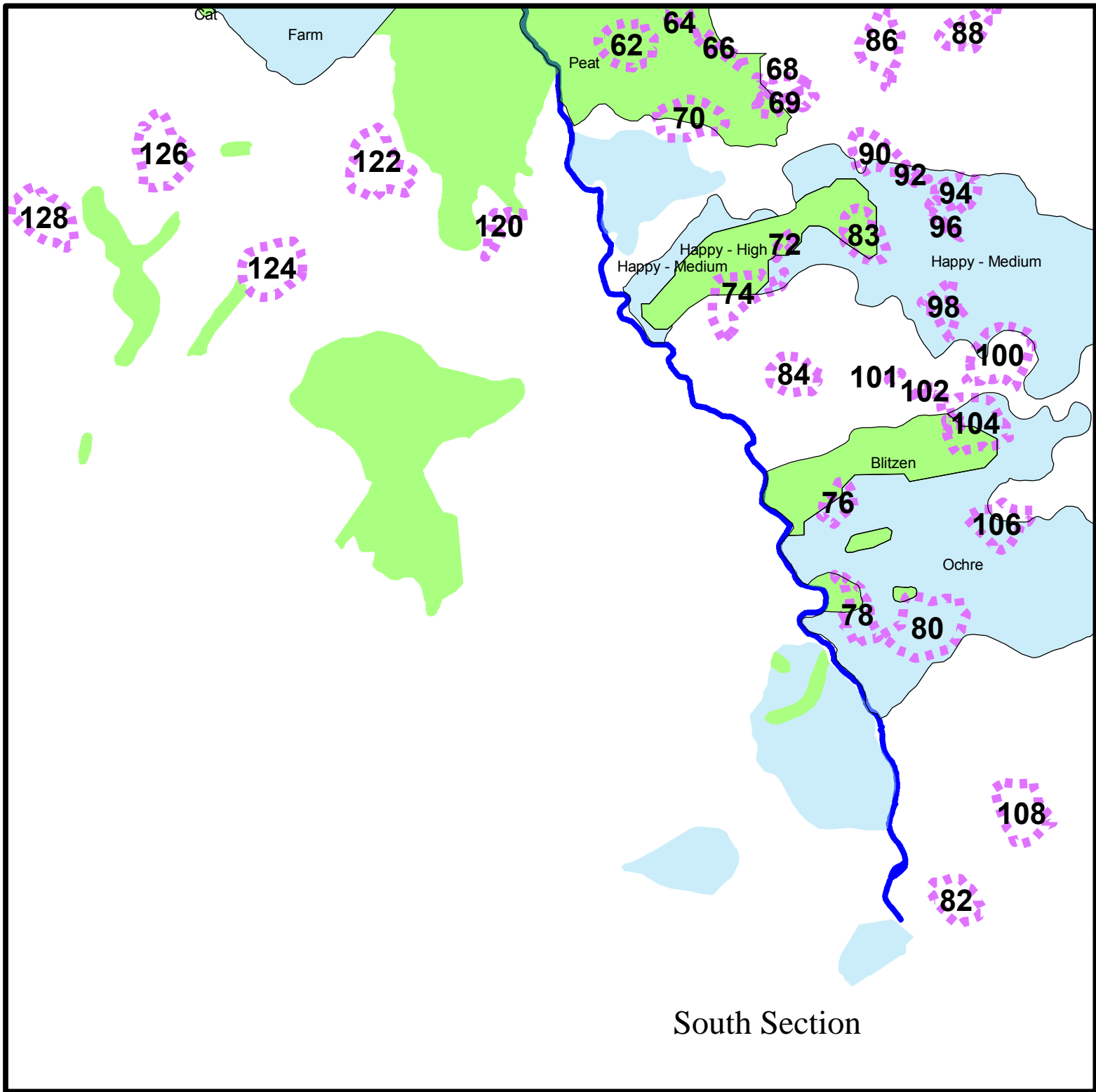


Legend


- Jazz Earthflow Risk
- High
- Medium

Jazz Earth Flow

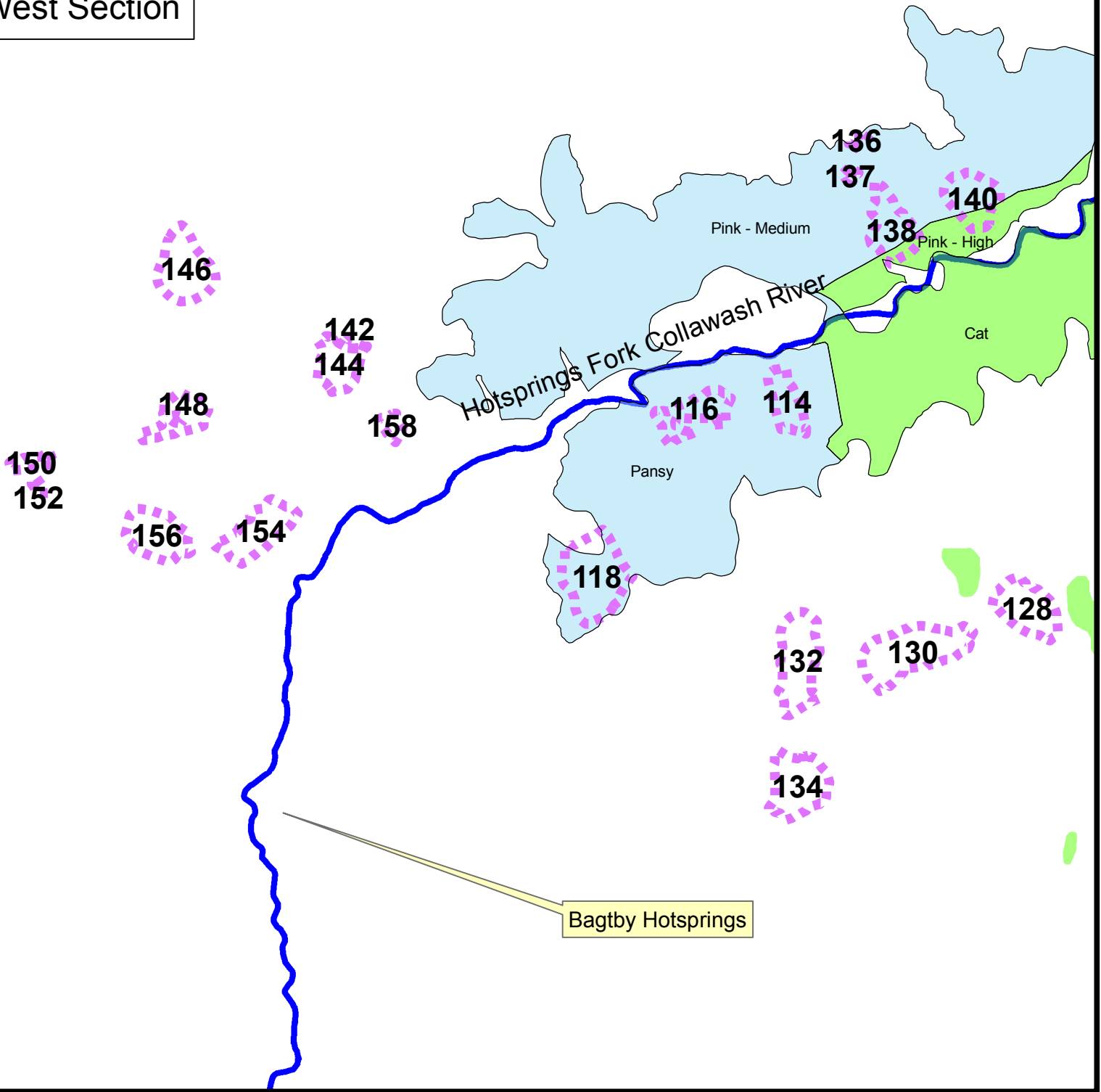





Jazz Earth Flow




West Section




Legend


 Jazz

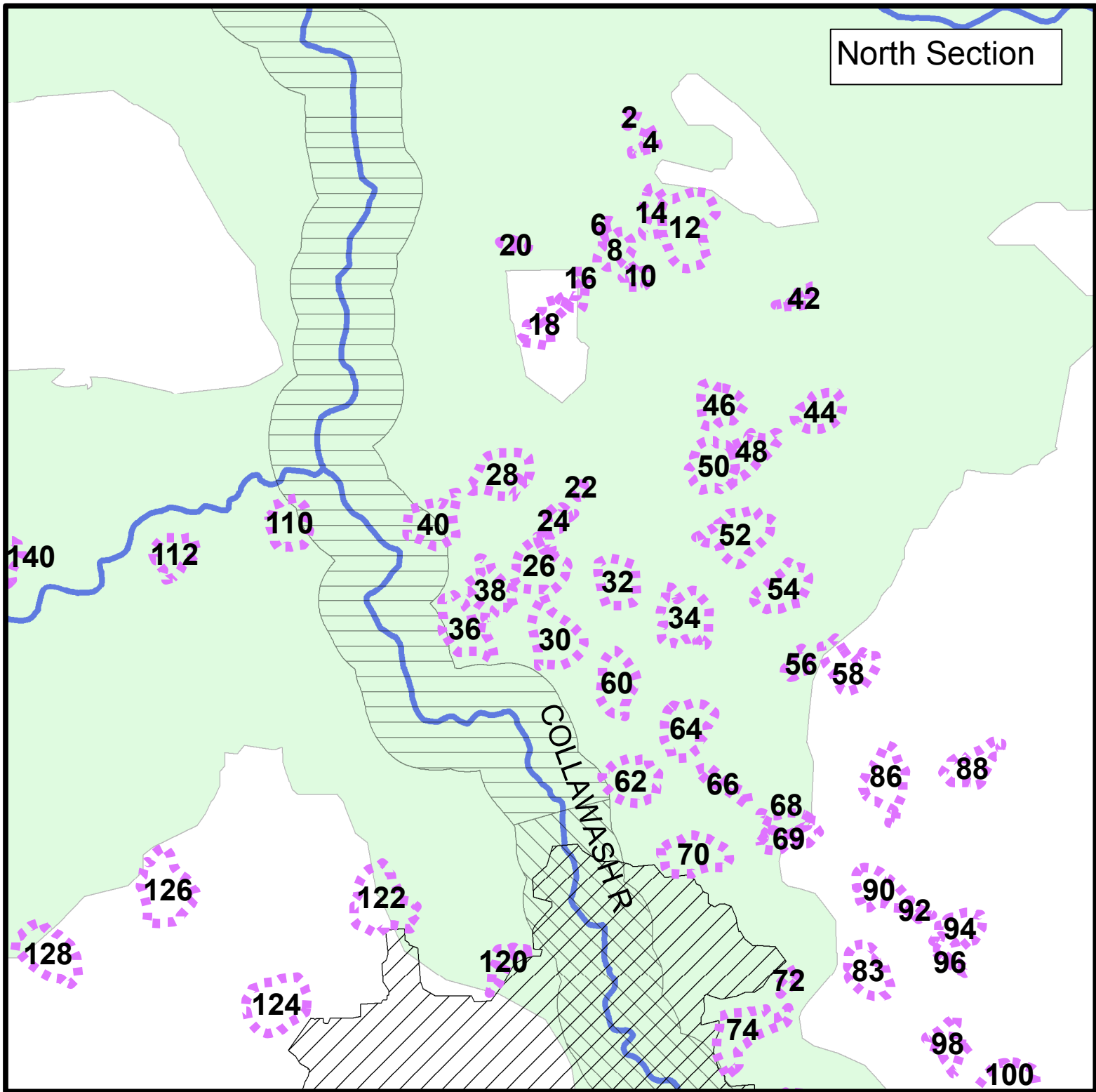
Earthflow Risk

 High






 Medium

Jazz
Earth Flow




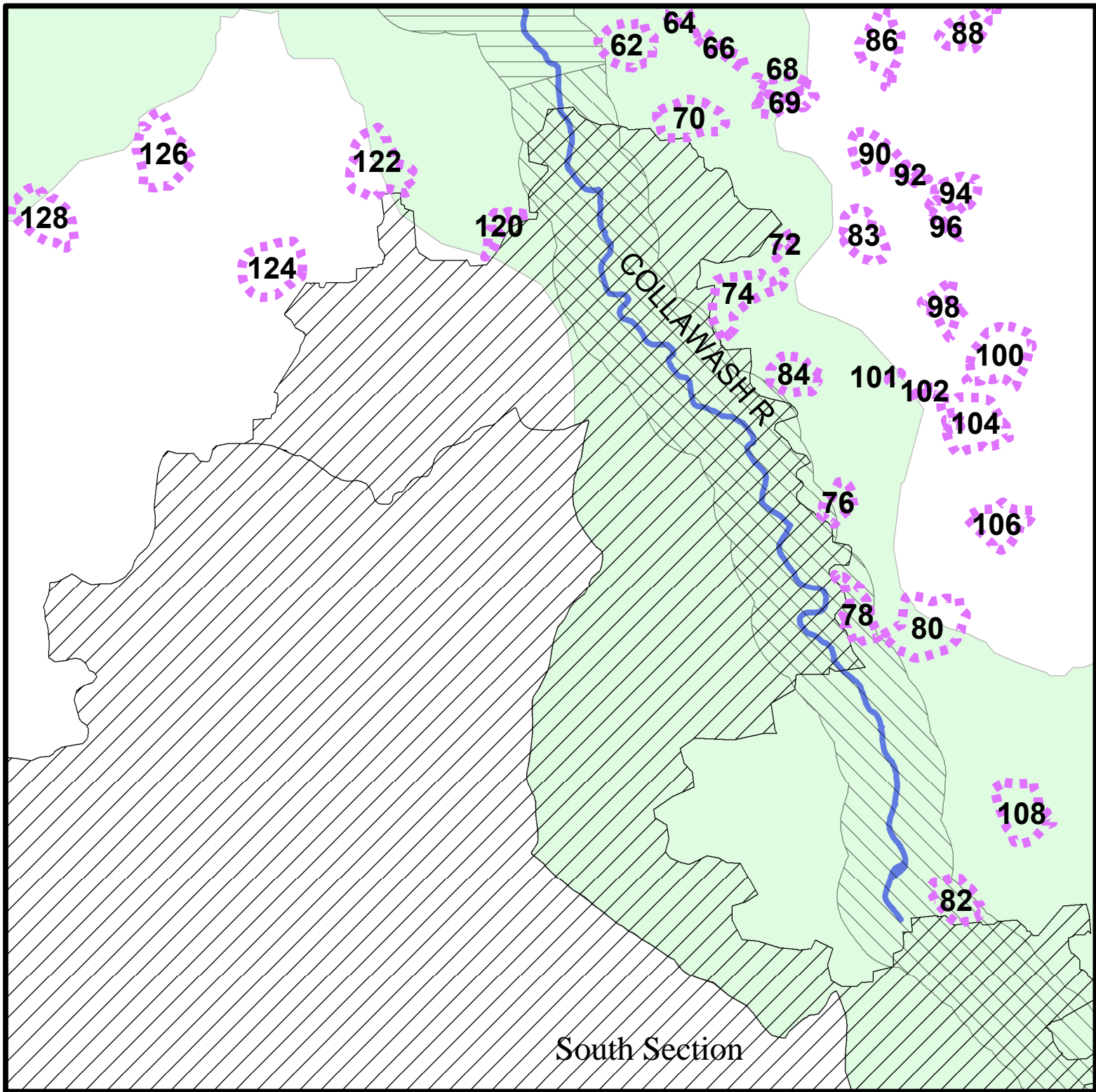


Legend






-  Jazz
-  Wilderness
-  Viewshed
- Wild & Scenic River**
-  Recreational
-  Scenic

Jazz
Recreation & Scenery






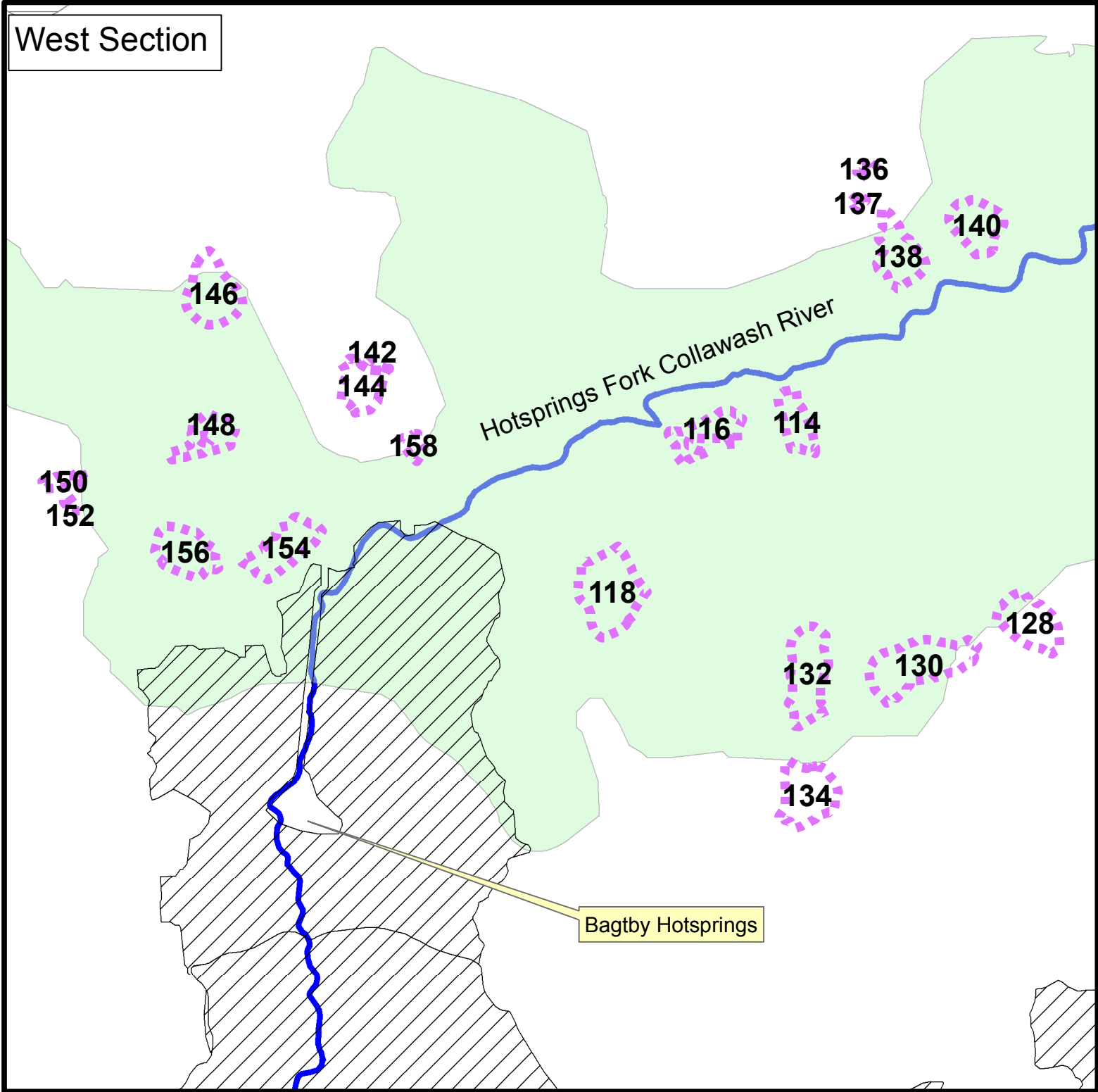
Legend

-  Jazz
-  Wilderness
-  Viewshed
- Wild & Scenic River**
-  Recreational
-  Scenic






**Jazz
Recreation & Scenery**




West Section



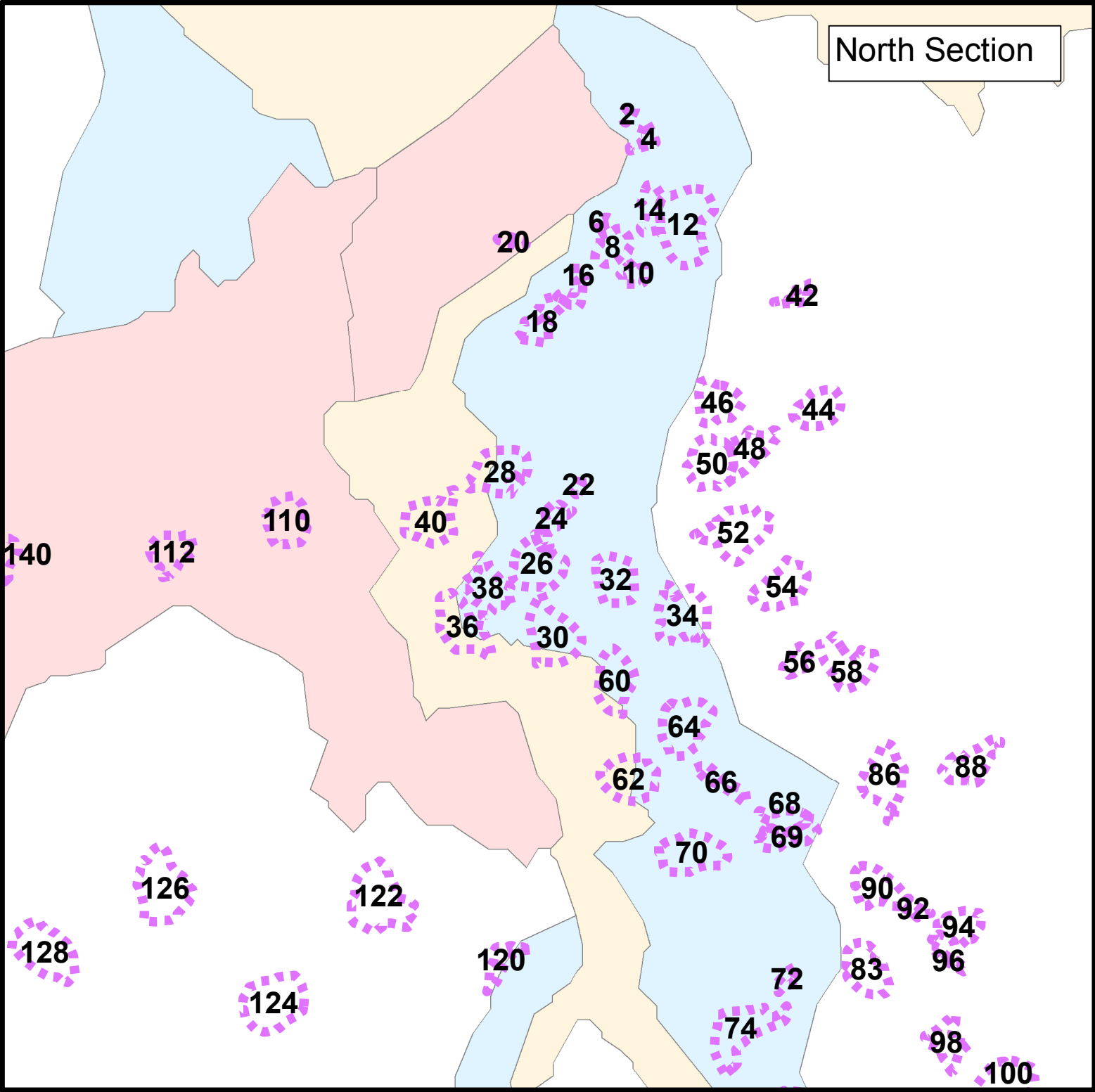
Legend

-  Jazz
-  Wilderness
-  Viewshed
- Wild & Scenic River**
-  Recreational
-  Scenic





**Jazz
Recreation & Scenery**




North Section

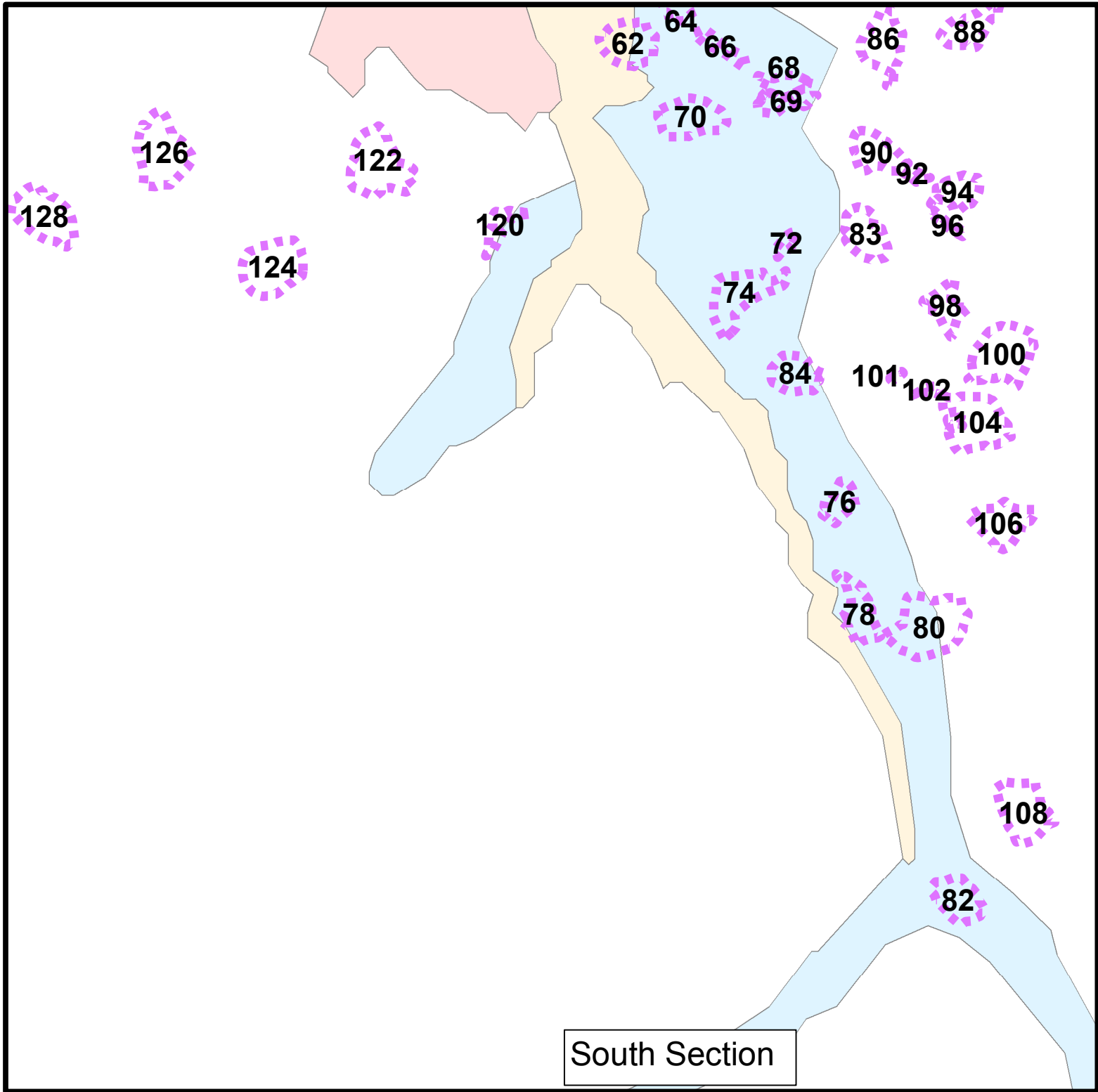


Legend


-  jazz
-  Crucial Winter Range
-  High Value Winter Range
-  Moderate Value Winter Range

Jazz
Deer and Elk

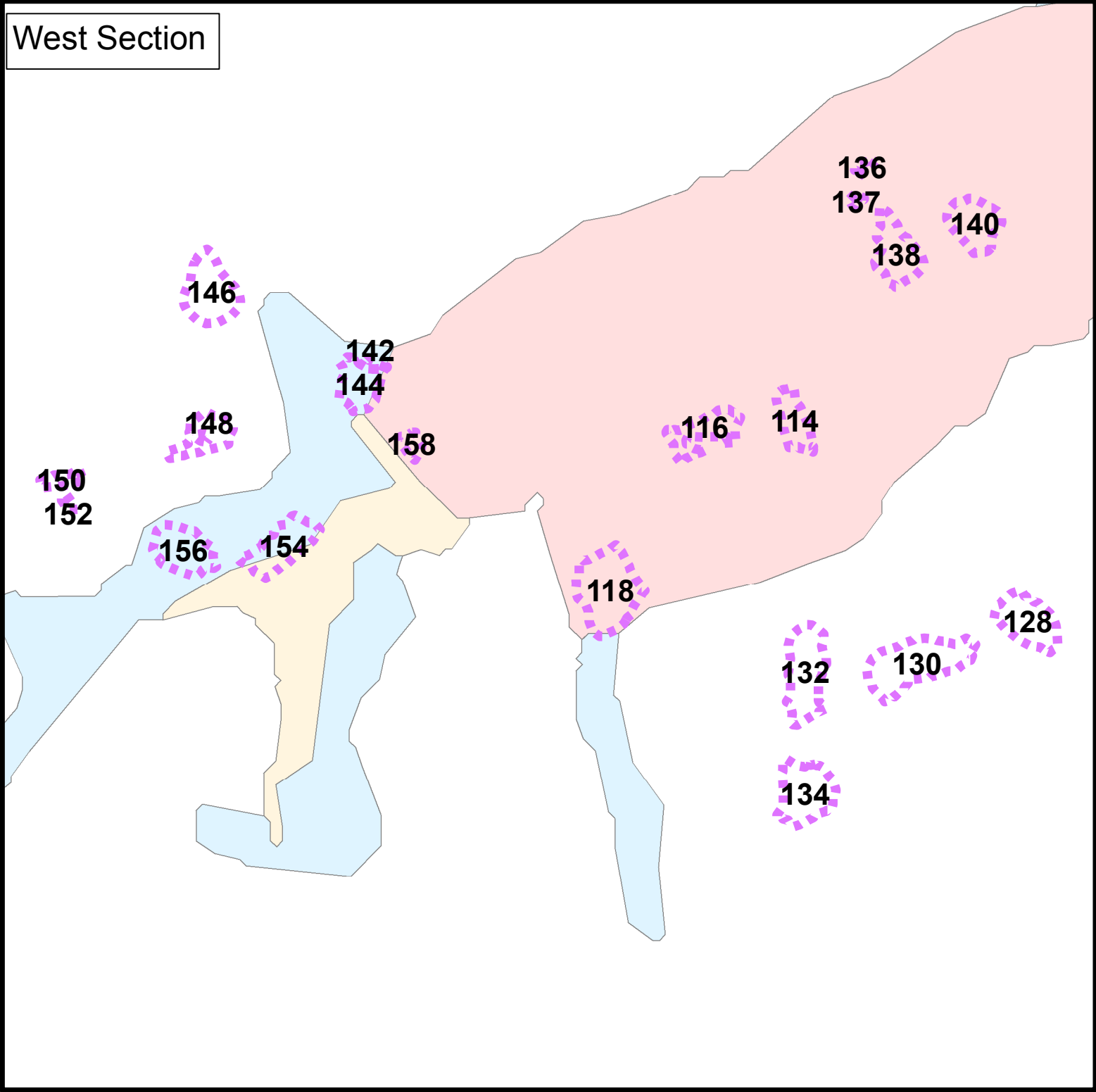




Jazz
Deer and Elk




West Section



Legend

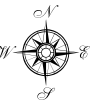
 jazz

 Crucial Winter Range

 High Value Winter Range

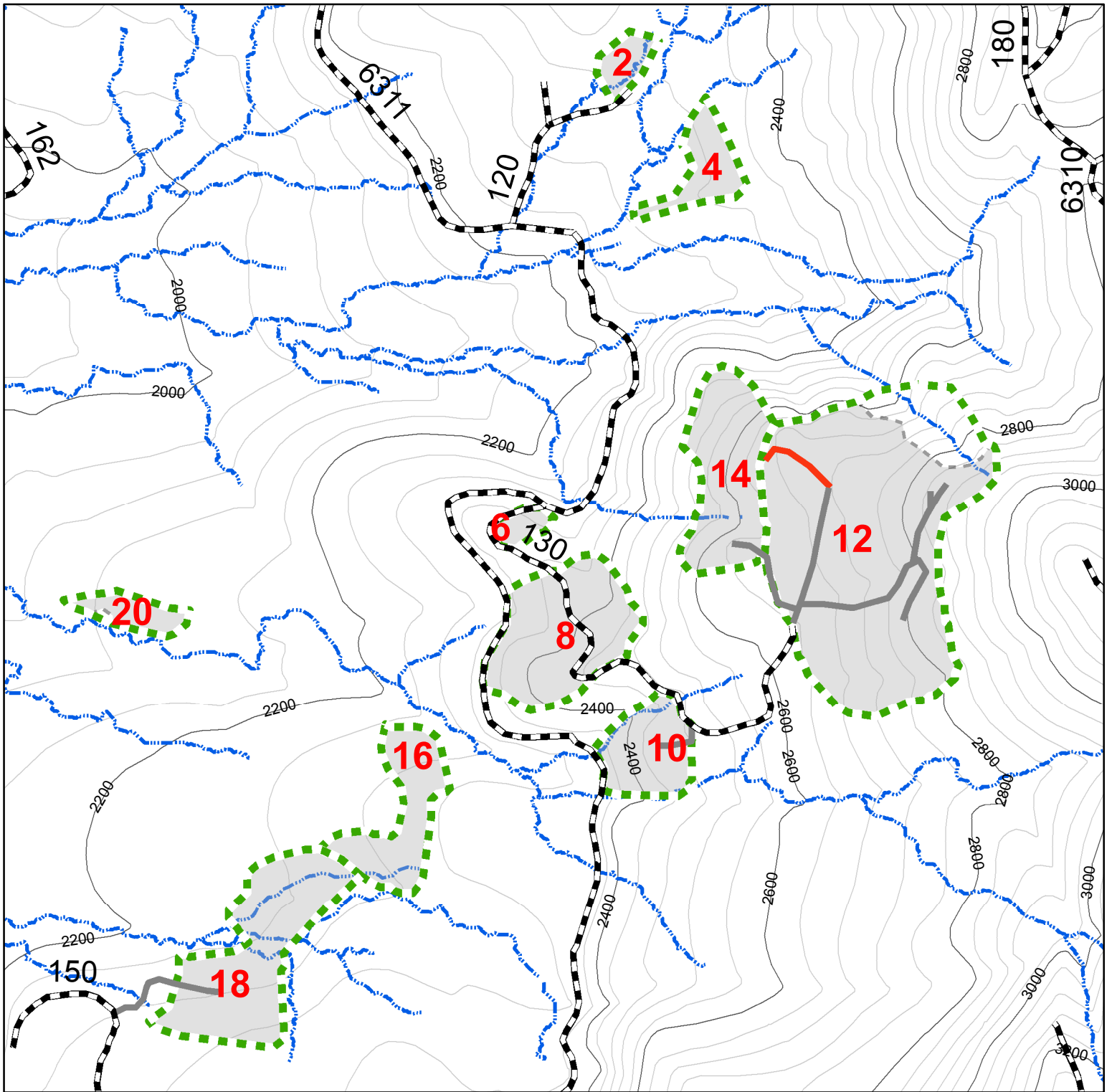
 Moderate Value Winter Range

Jazz
Deer and Elk





Jazz Appendix A17 0 0.5 1 2 Miles





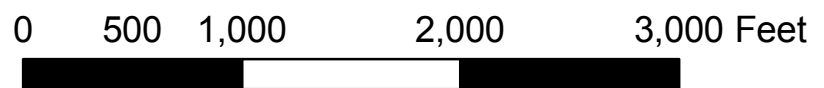
Legend

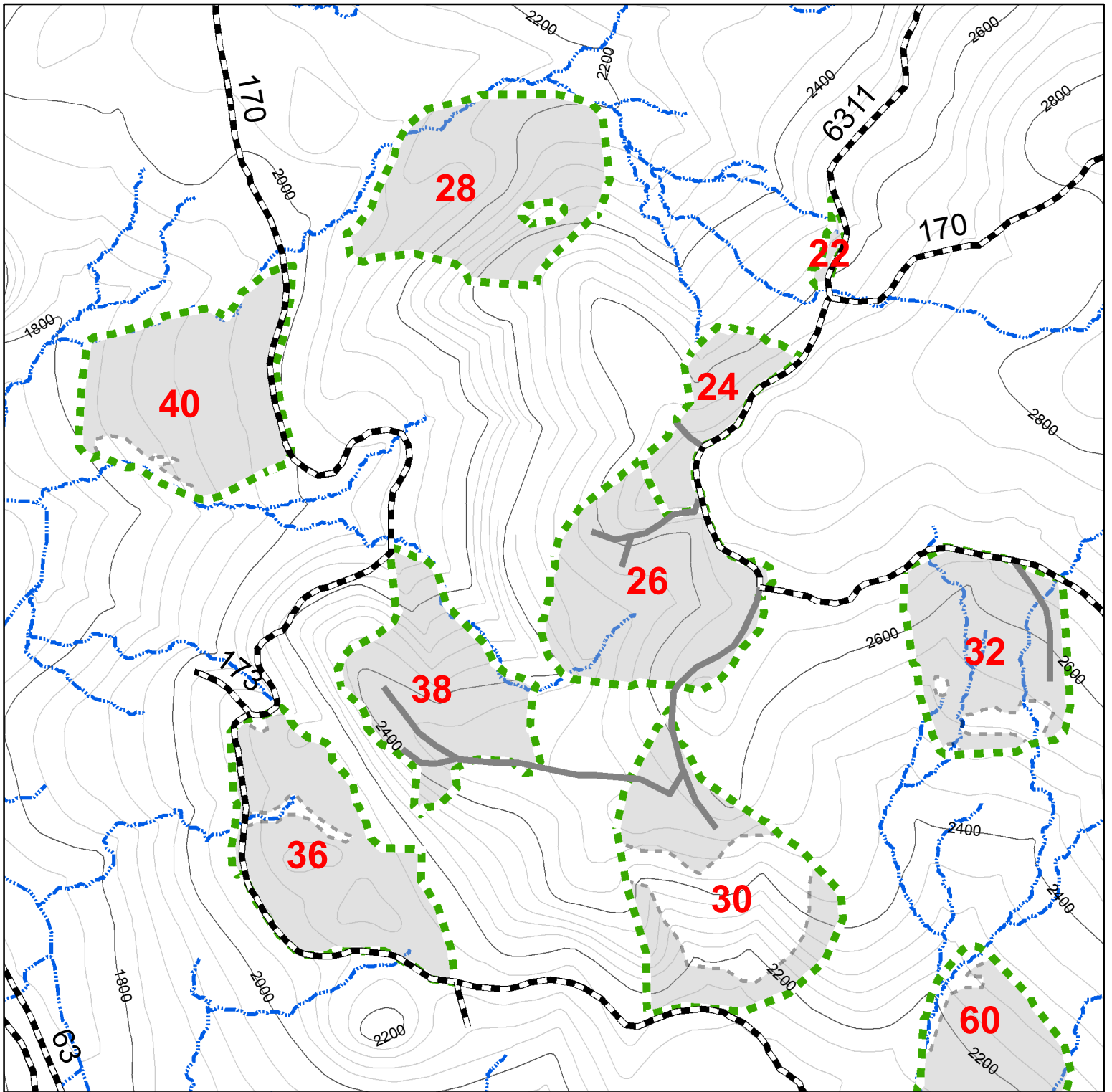
-  Plantation Boundary
-  Jazz Thin

Temporary Roads



-  Existing
-  New

Jazz Units





Legend

-  Plantation Boundary
-  Jazz Thin

Temporary Roads

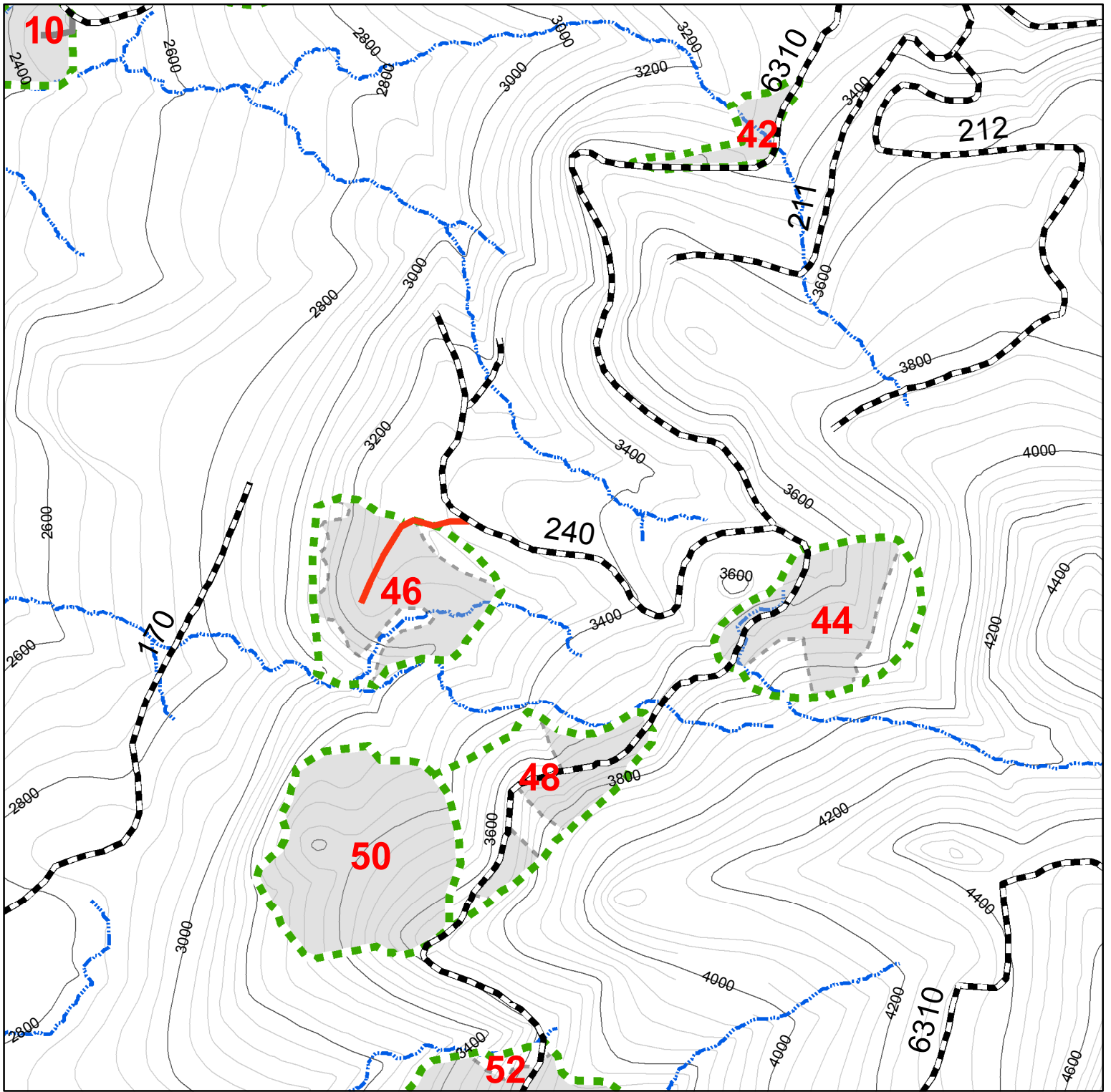
-  Existing
-  New

Jazz Units





0 500 1,000 2,000 3,000 Feet





Legend

-  Plantation Boundary
-  Jazz Thin

Temporary Roads

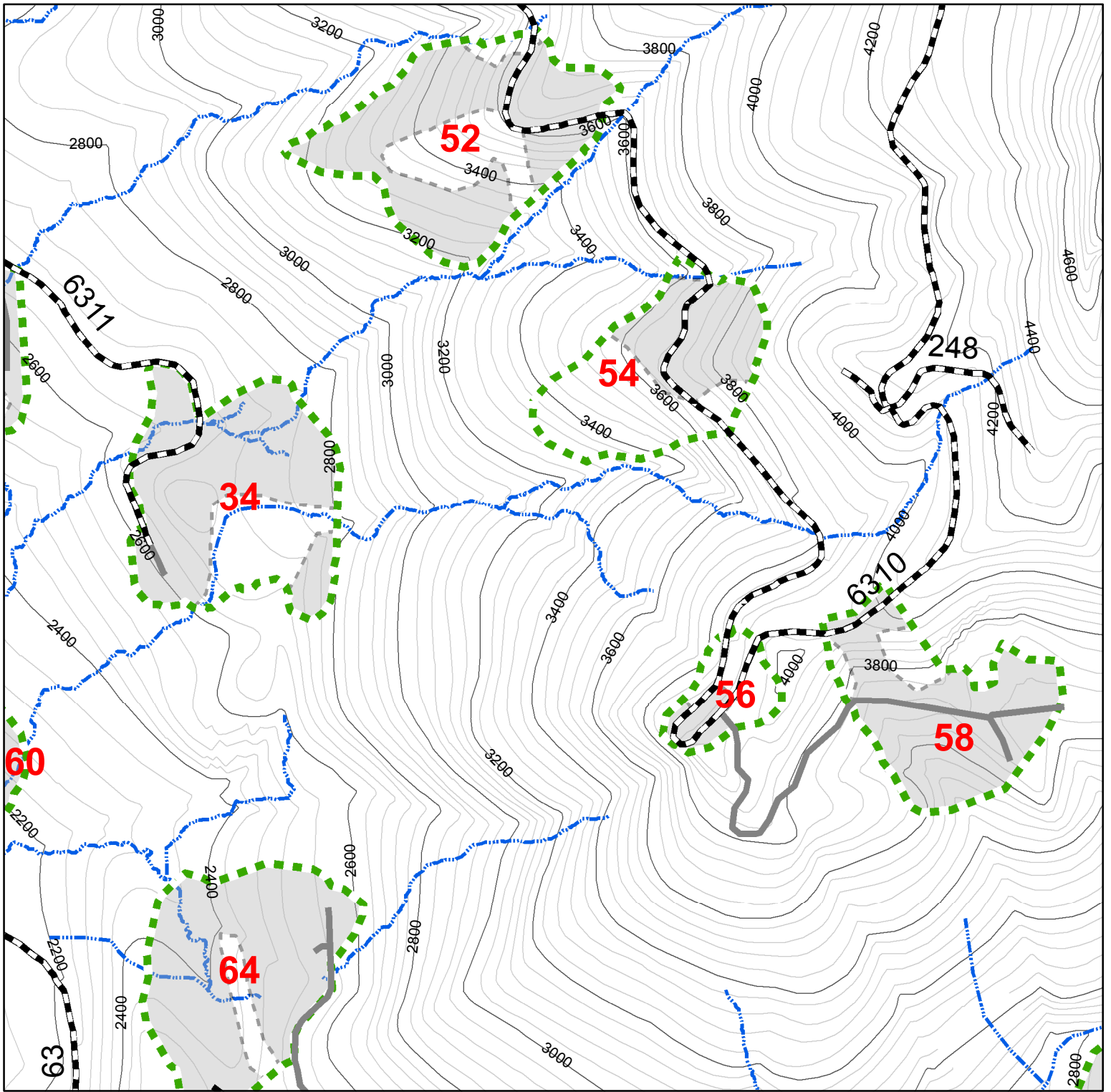
-  Existing
-  New

Jazz Units





0 500 1,000 2,000 3,000 Feet





Legend

-  Plantation Boundary
-  Jazz Thin

Temporary Roads

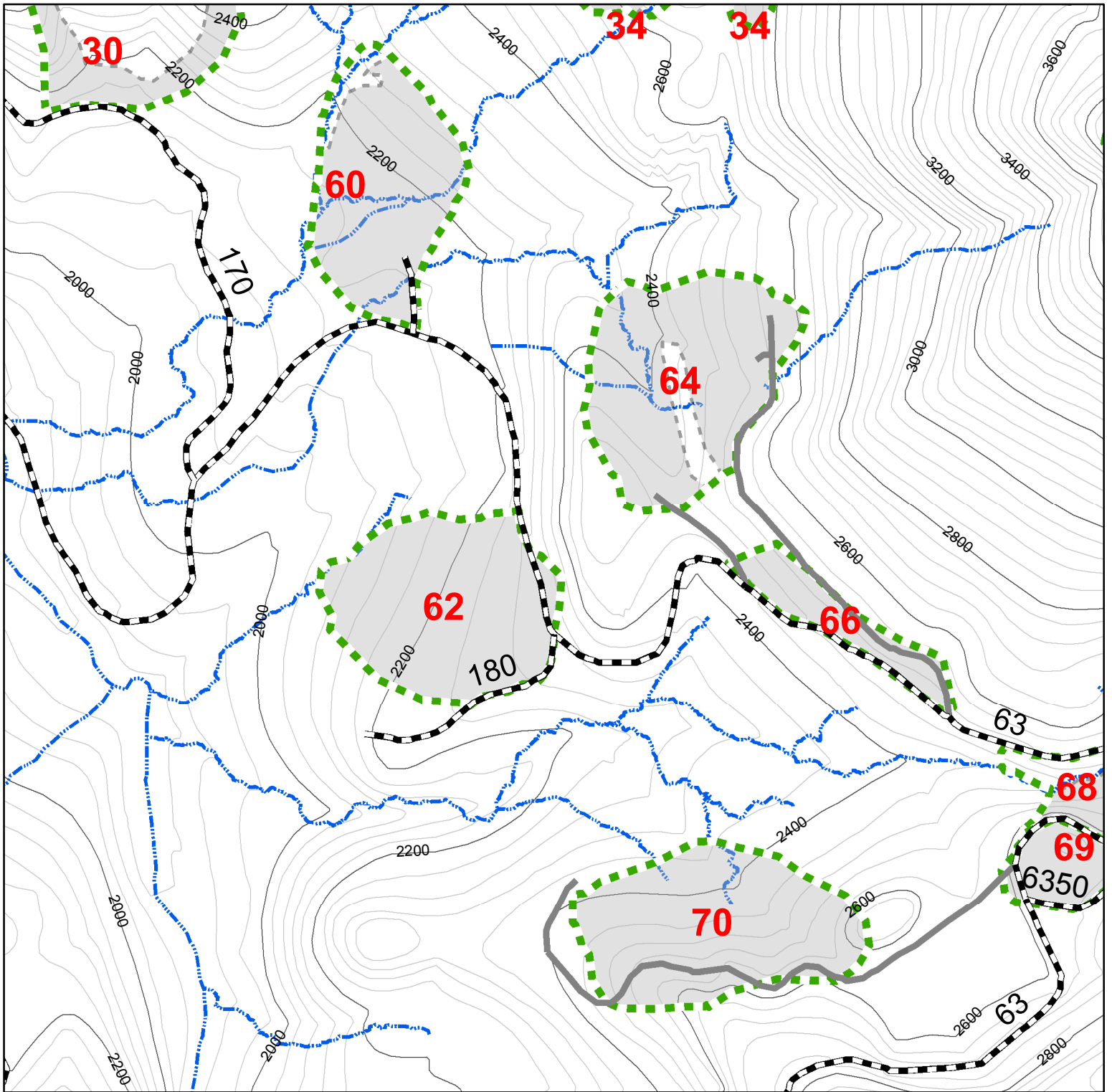
-  Existing
-  New

Jazz Units





0 500 1,000 2,000 3,000 Feet





Legend

-  Plantation Boundary
-  Jazz Thin

Temporary Roads

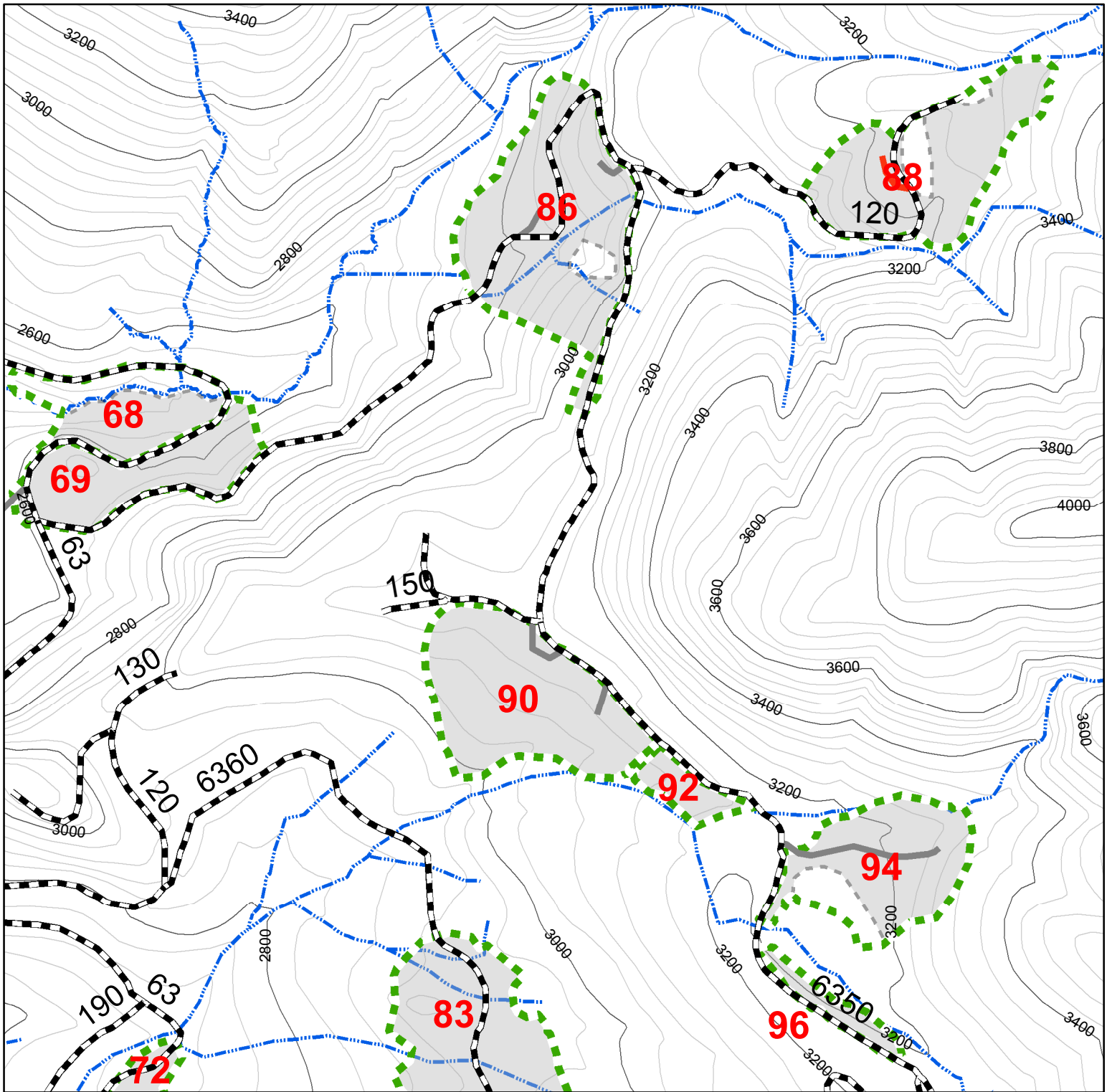
-  Existing
-  New

Jazz Units





0 500 1,000 2,000 3,000 Feet





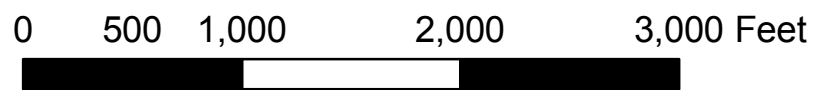
Legend

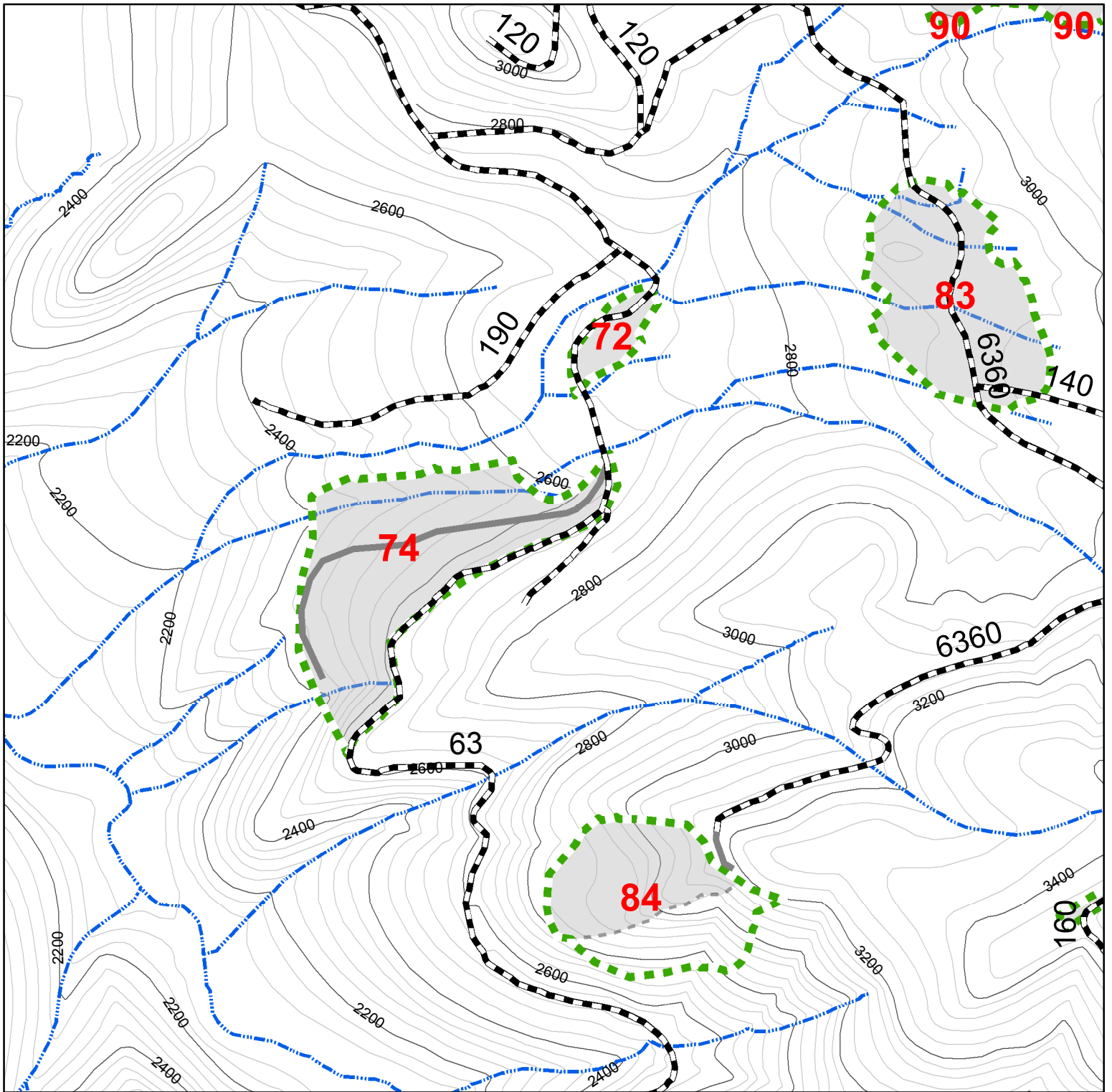
-  Plantation Boundary
-  Jazz Thin

Temporary Roads



-  Existing
-  New

Jazz Units





Legend

-  Plantation Boundary
-  Jazz Thin

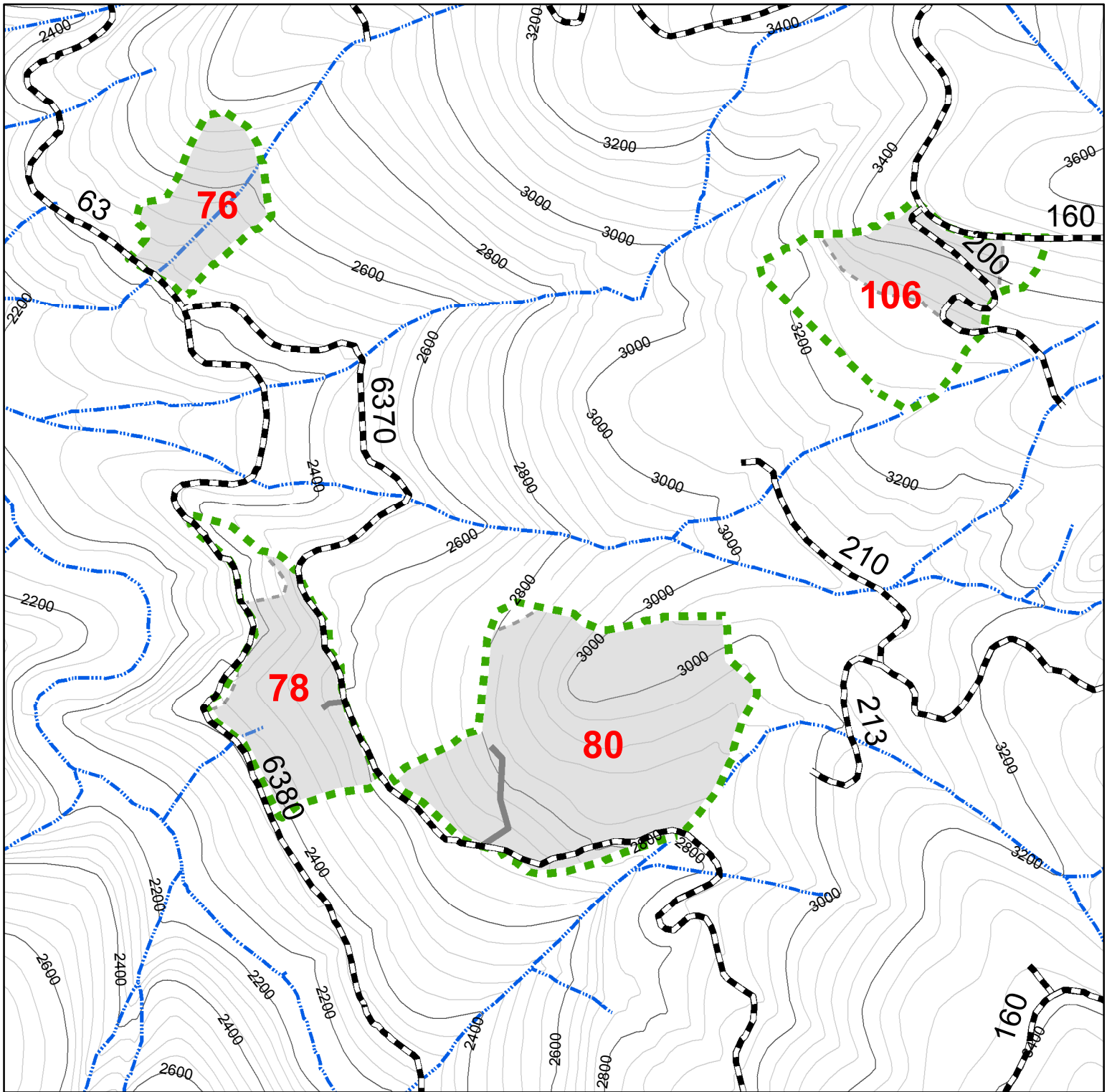
Temporary Roads

-  Existing
-  New



Jazz Units



0 500 1,000 2,000 3,000 Feet



Legend

-  Plantation Boundary
-  Jazz Thin

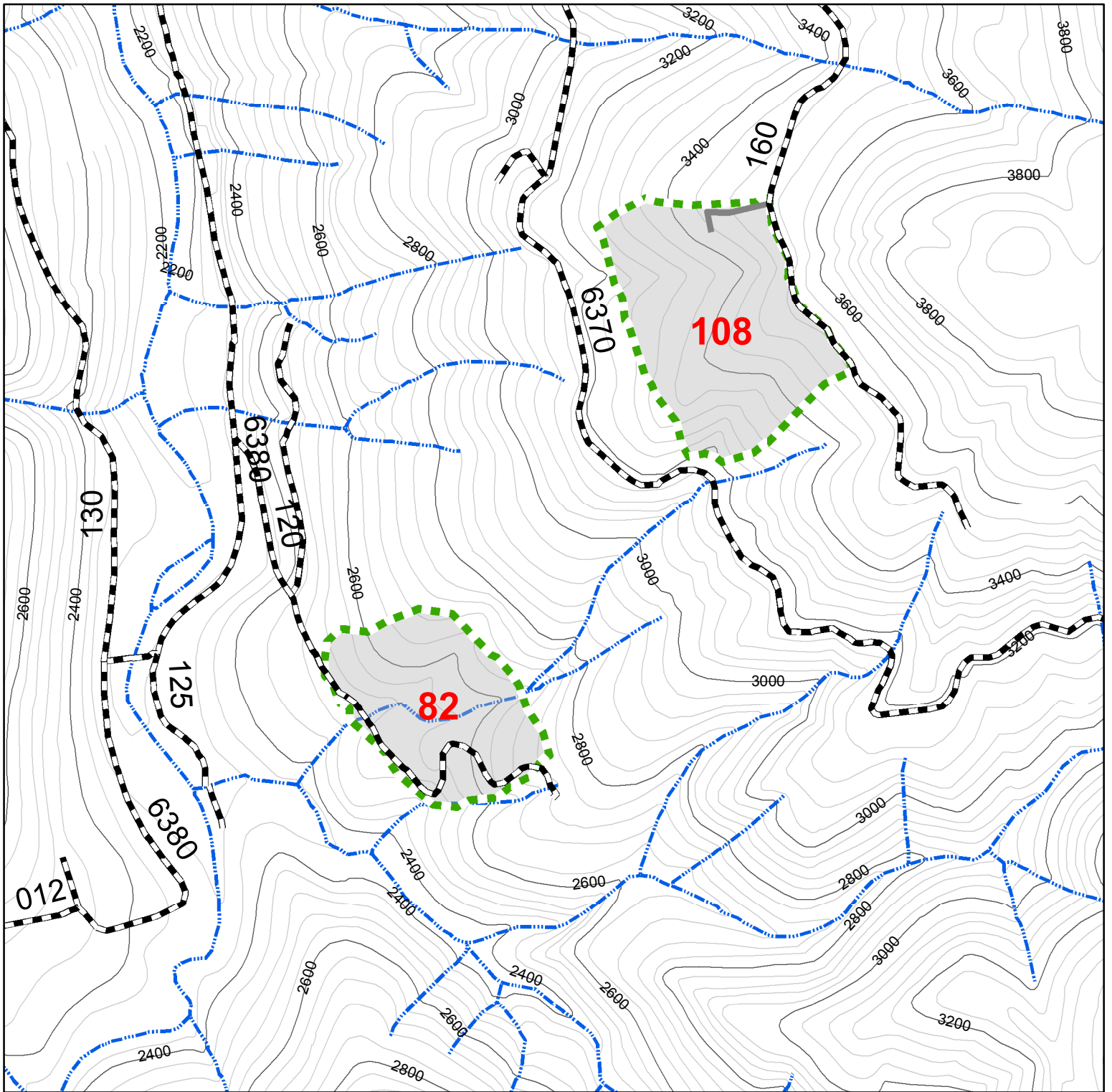
Temporary Roads

-  Existing
-  New



Jazz Units



0 500 1,000 2,000 3,000 Feet



Legend

-  Plantation Boundary
-  Jazz Thin

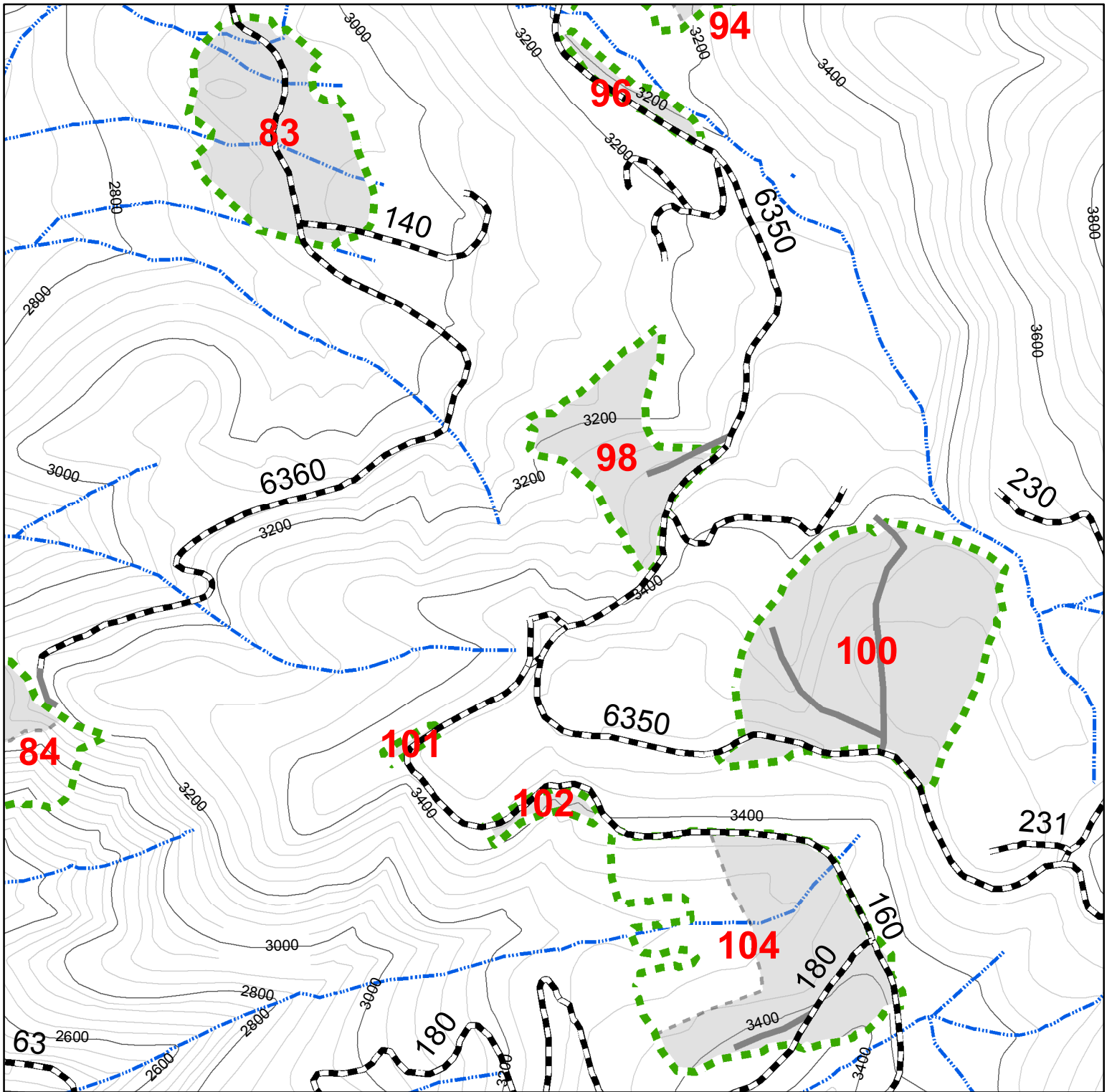
Temporary Roads

-  Existing
-  New



Jazz Units



0 500 1,000 2,000 3,000 Feet



Legend

-  Plantation Boundary
-  Jazz Thin

Temporary Roads

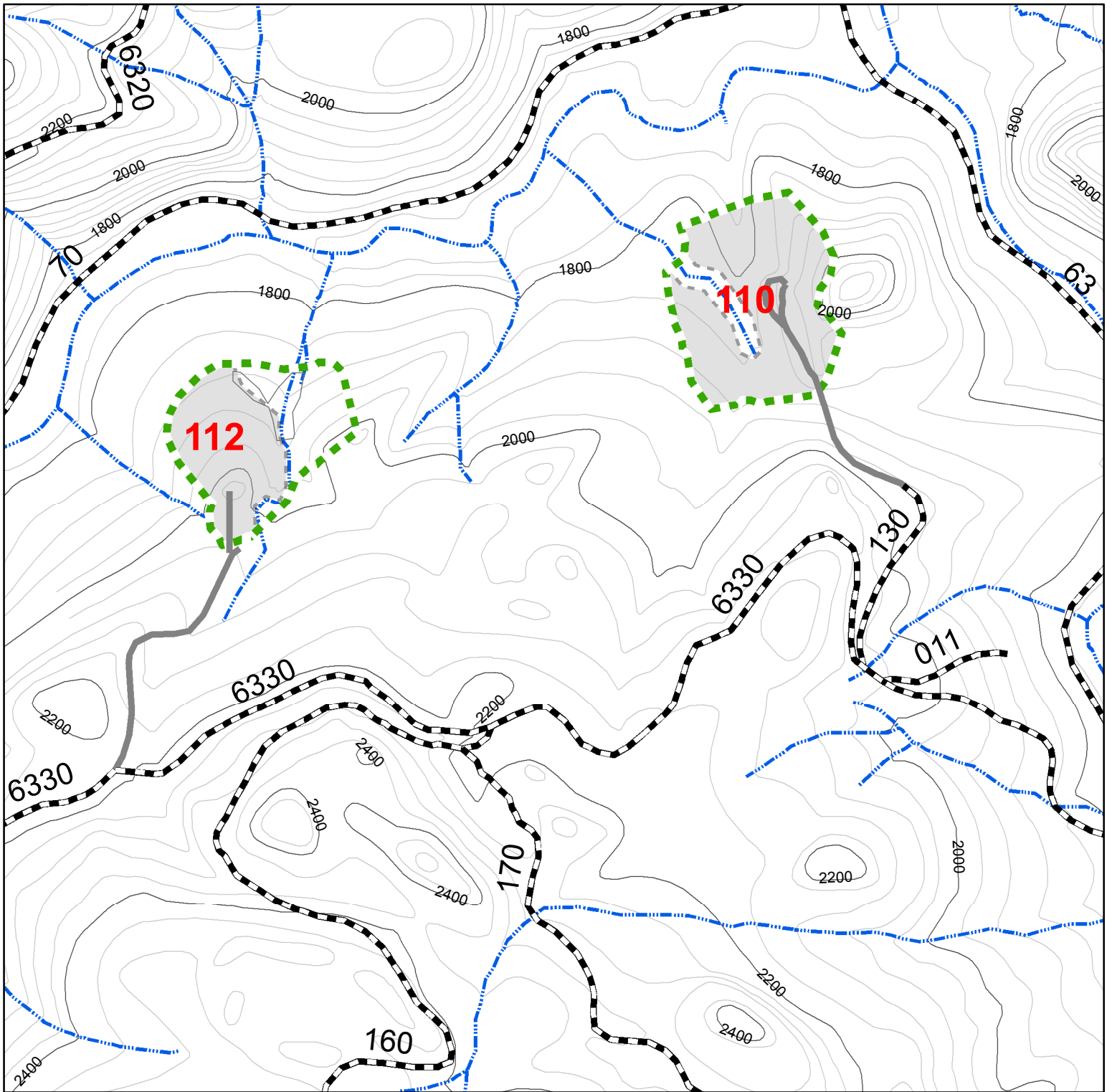
-  Existing
-  New

Jazz Units





0 500 1,000 2,000 3,000 Feet





Legend

-  Plantation Boundary
-  Jazz Thin

Temporary Roads

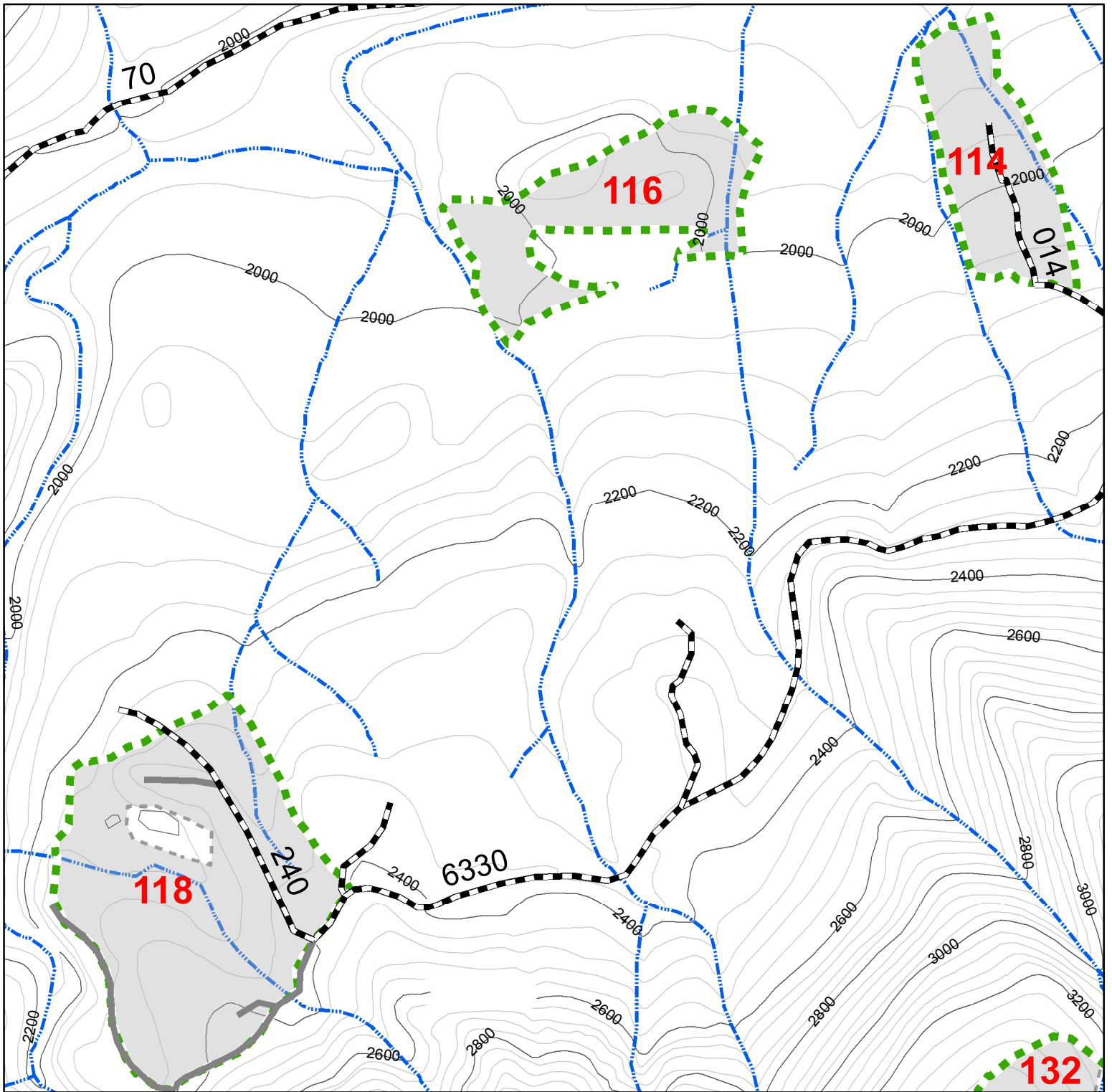
-  Existing
-  New

Jazz Units





0 500 1,000 2,000 3,000 Feet





Legend

-  Plantation Boundary
-  Jazz Thin

Temporary Roads

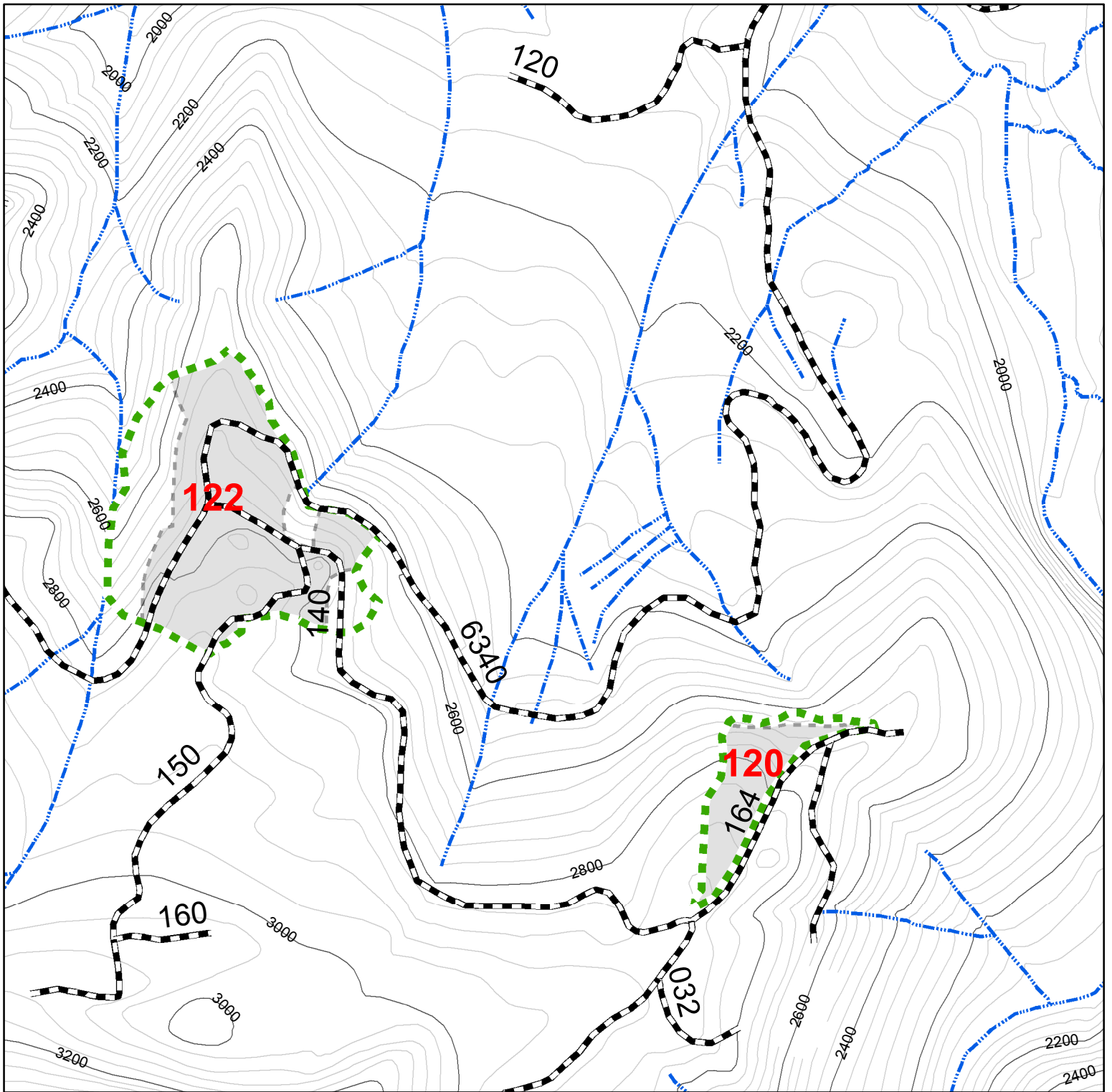
-  Existing
-  New

Jazz Units





0 500 1,000 2,000 3,000 Feet





Legend

-  Plantation Boundary
-  Jazz Thin

Temporary Roads

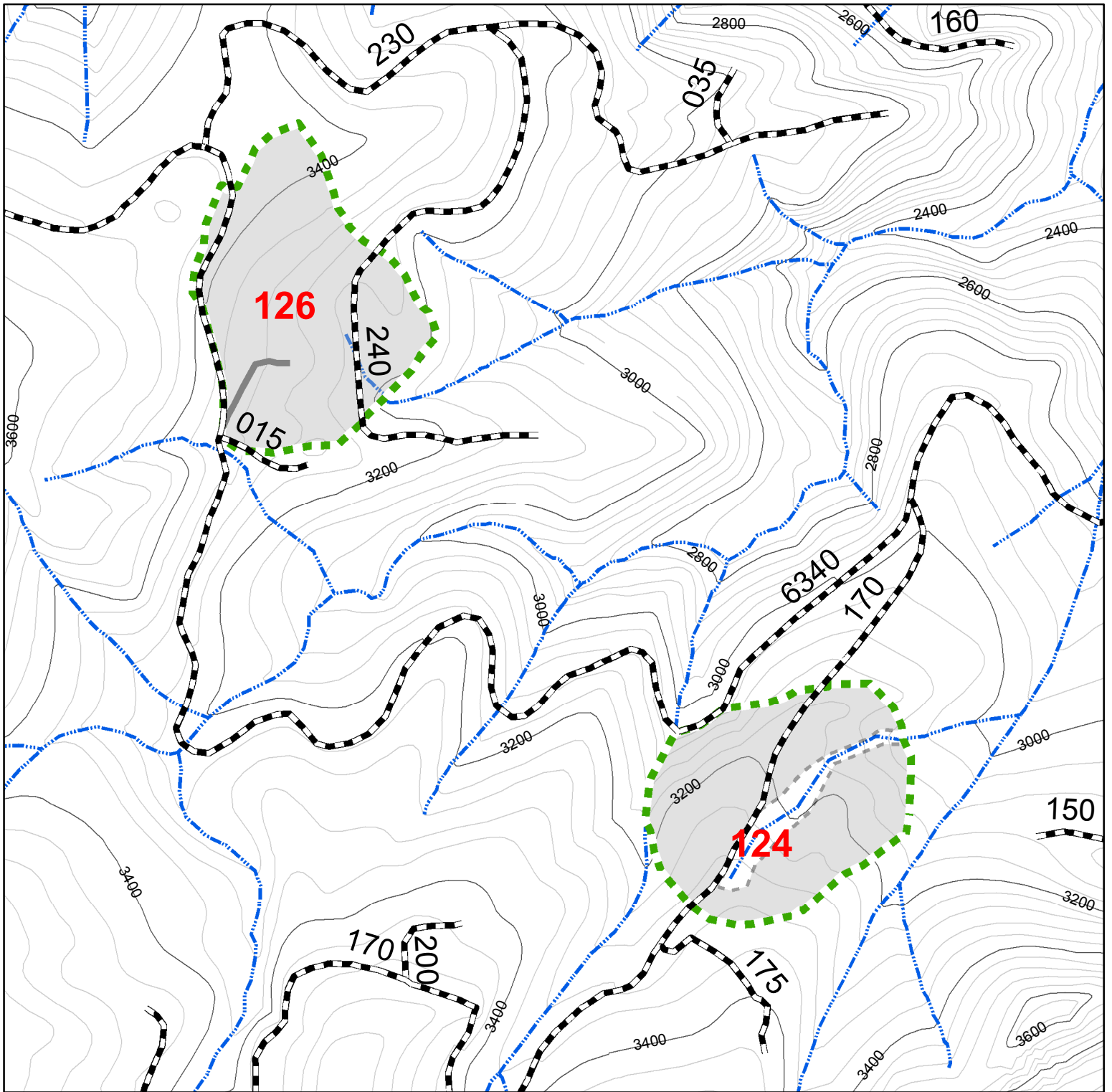
-  Existing
-  New

Jazz Units





0 500 1,000 2,000 3,000 Feet





Legend

-  Plantation Boundary
-  Jazz Thin

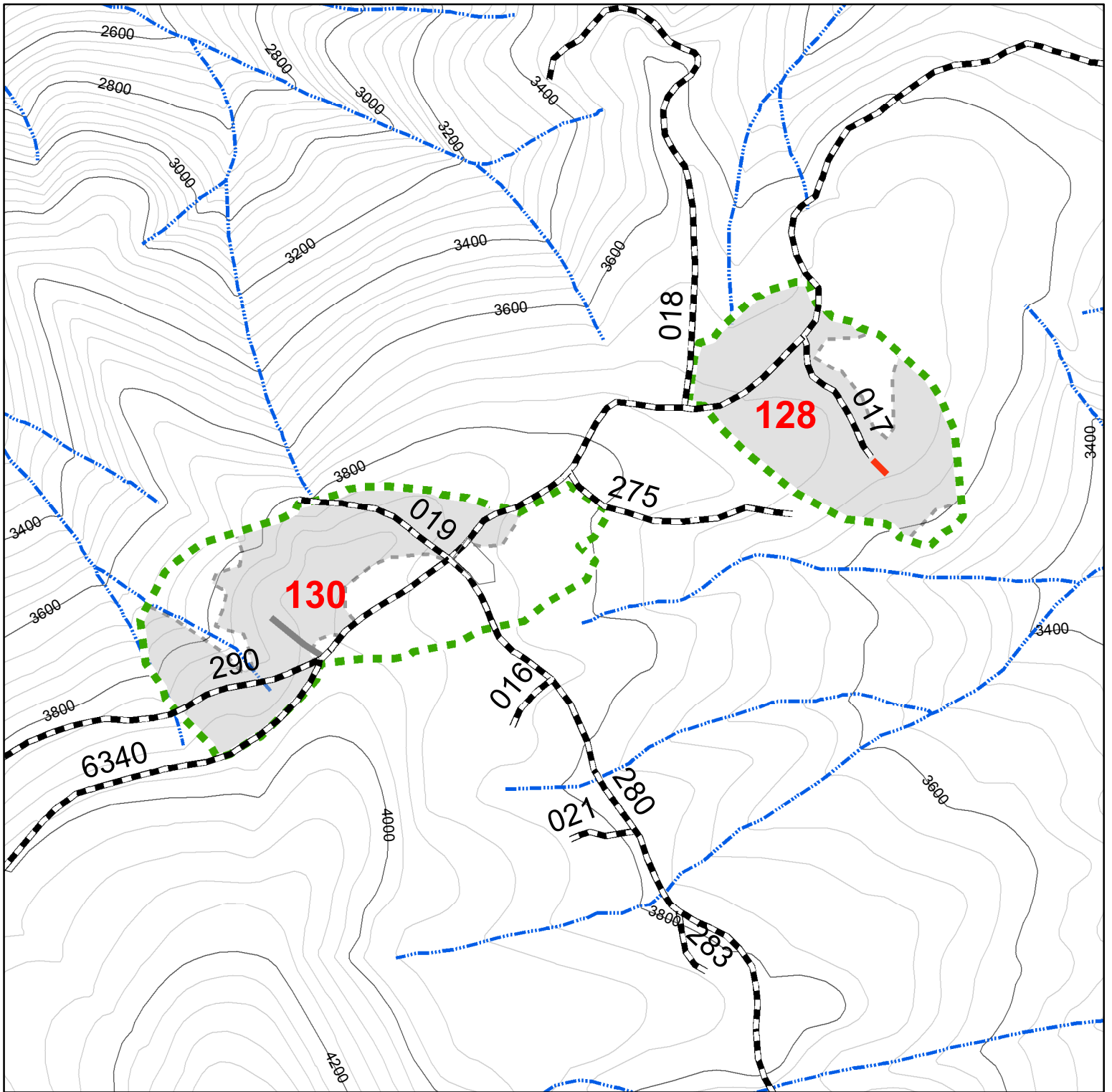
Temporary Roads

-  Existing
-  New



Jazz Units



0 500 1,000 2,000 3,000 Feet



Legend

-  Plantation Boundary
-  Jazz Thin

Temporary Roads

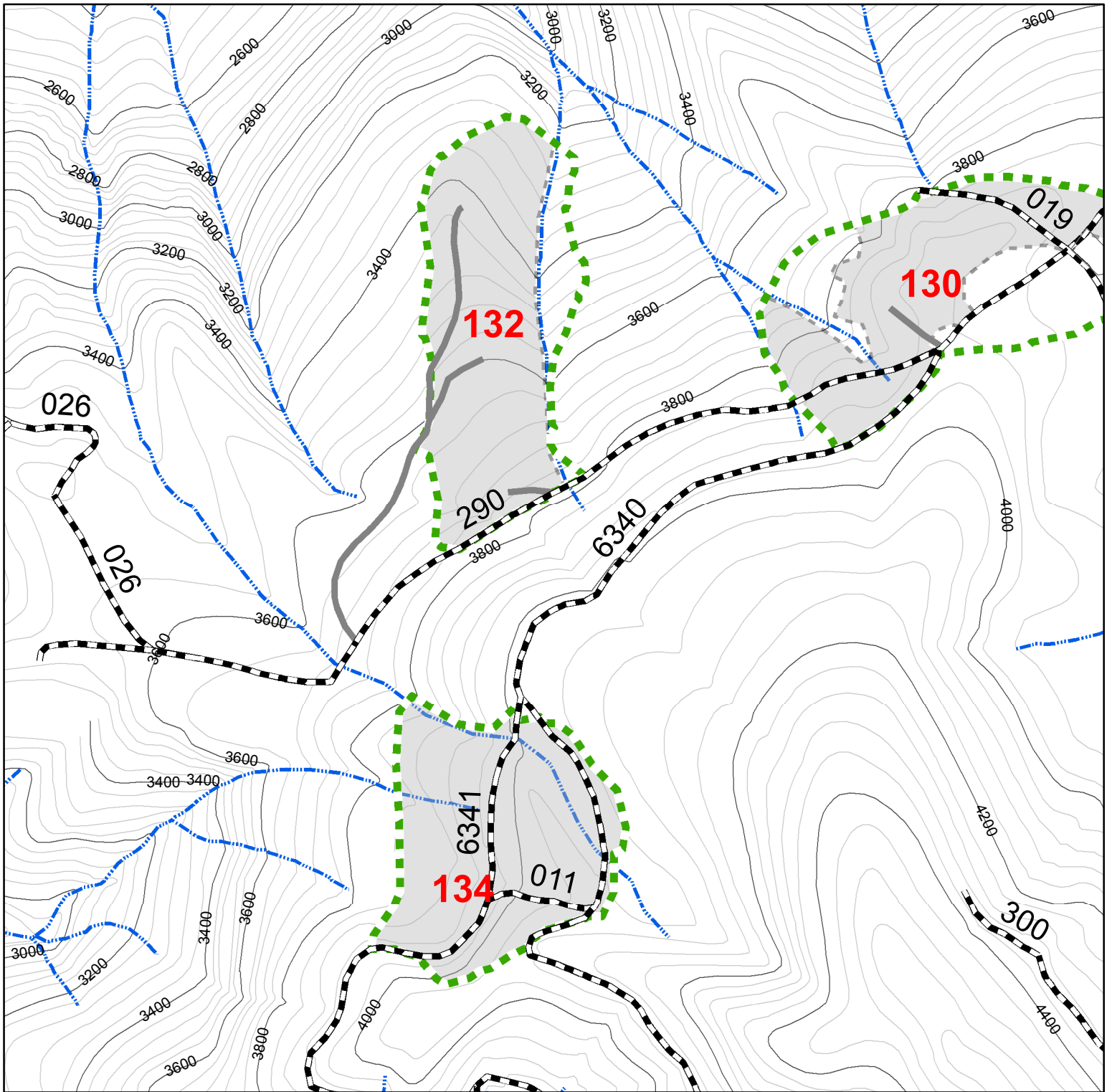
-  Existing
-  New

Jazz Units





0 500 1,000 2,000 3,000 Feet





Legend

-  Plantation Boundary
-  Jazz Thin

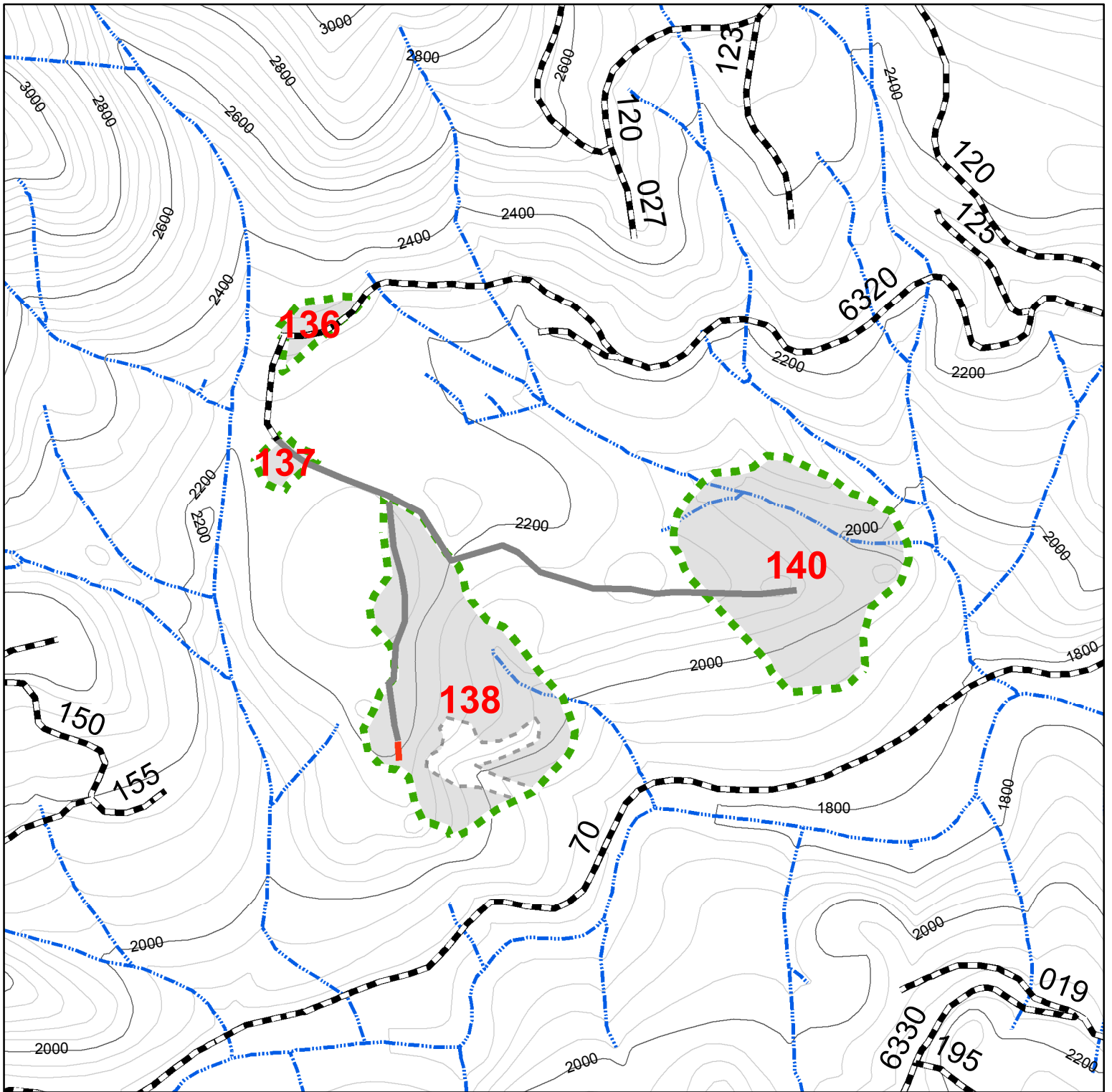
Temporary Roads

-  Existing
-  New



Jazz Units



0 500 1,000 2,000 3,000 Feet



Legend

-  Plantation Boundary
-  Jazz Thin

Temporary Roads

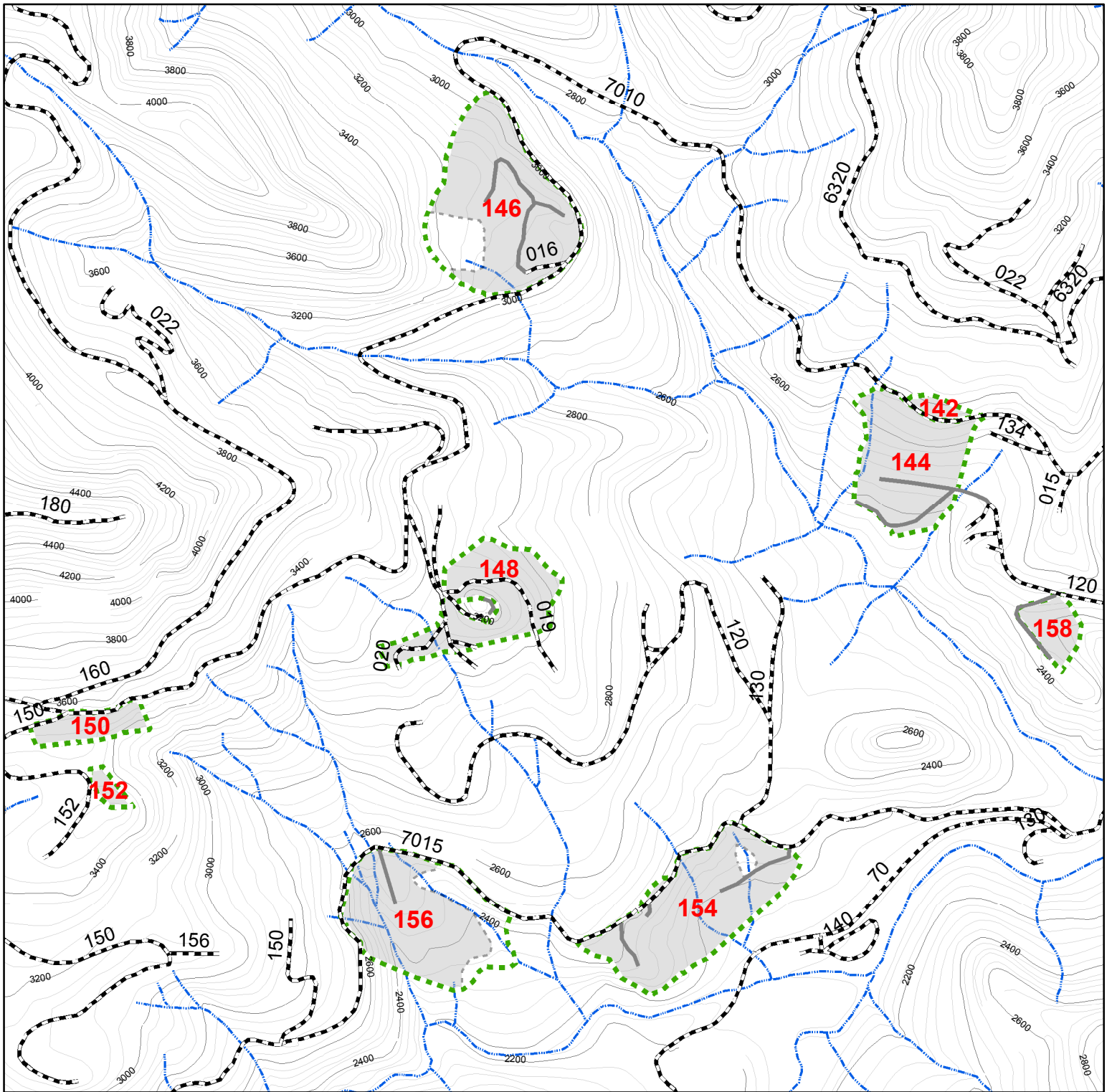
-  Existing
-  New

Jazz Units





0 500 1,000 2,000 3,000 Feet





Legend

-  Plantation Boundary
-  Jazz Thin

Temporary Roads

-  Existing
-  New

Jazz Units



0 500 1,000 2,000 3,000 4,000 5,000 Feet

